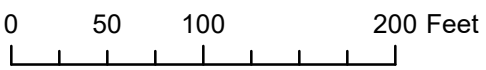
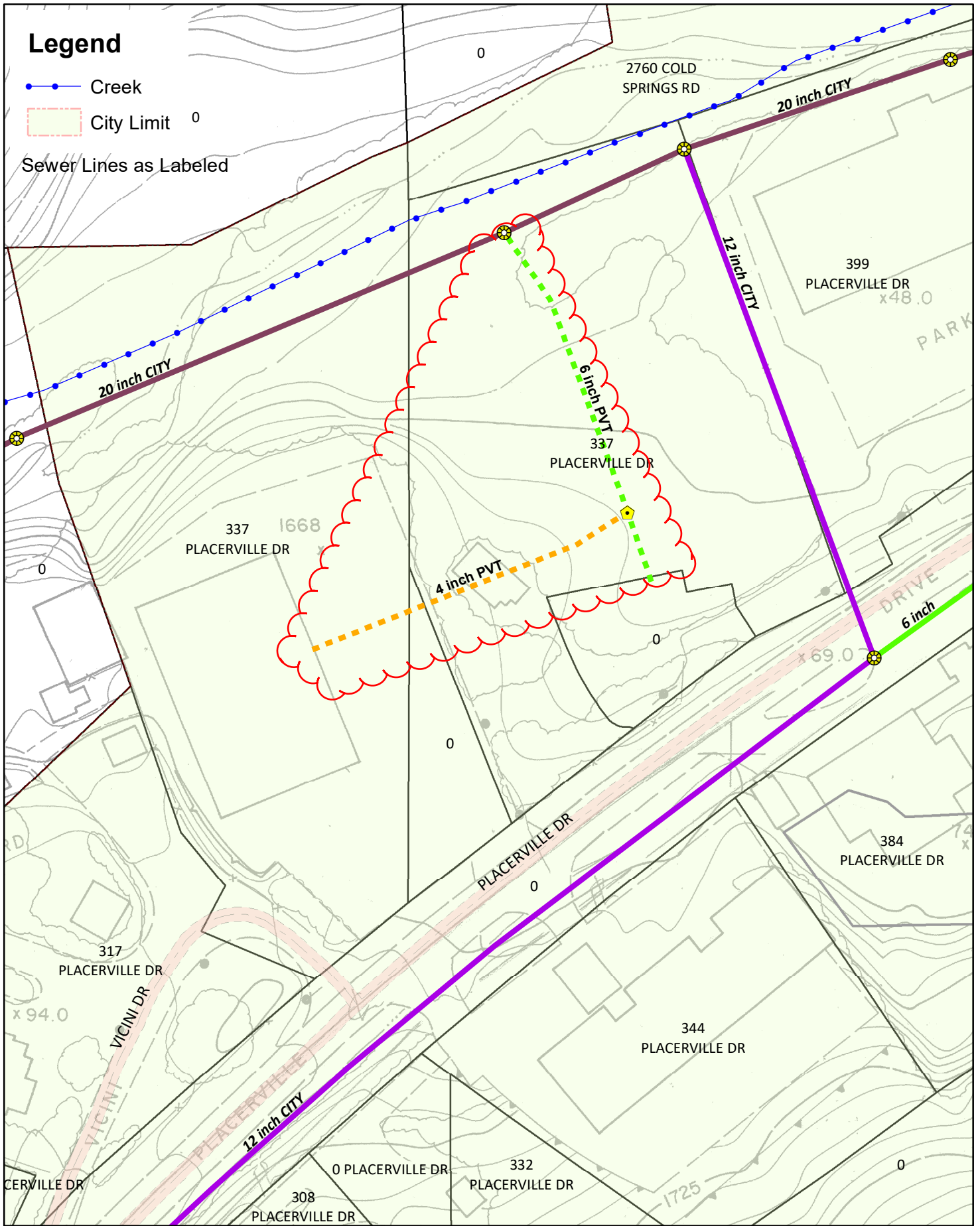

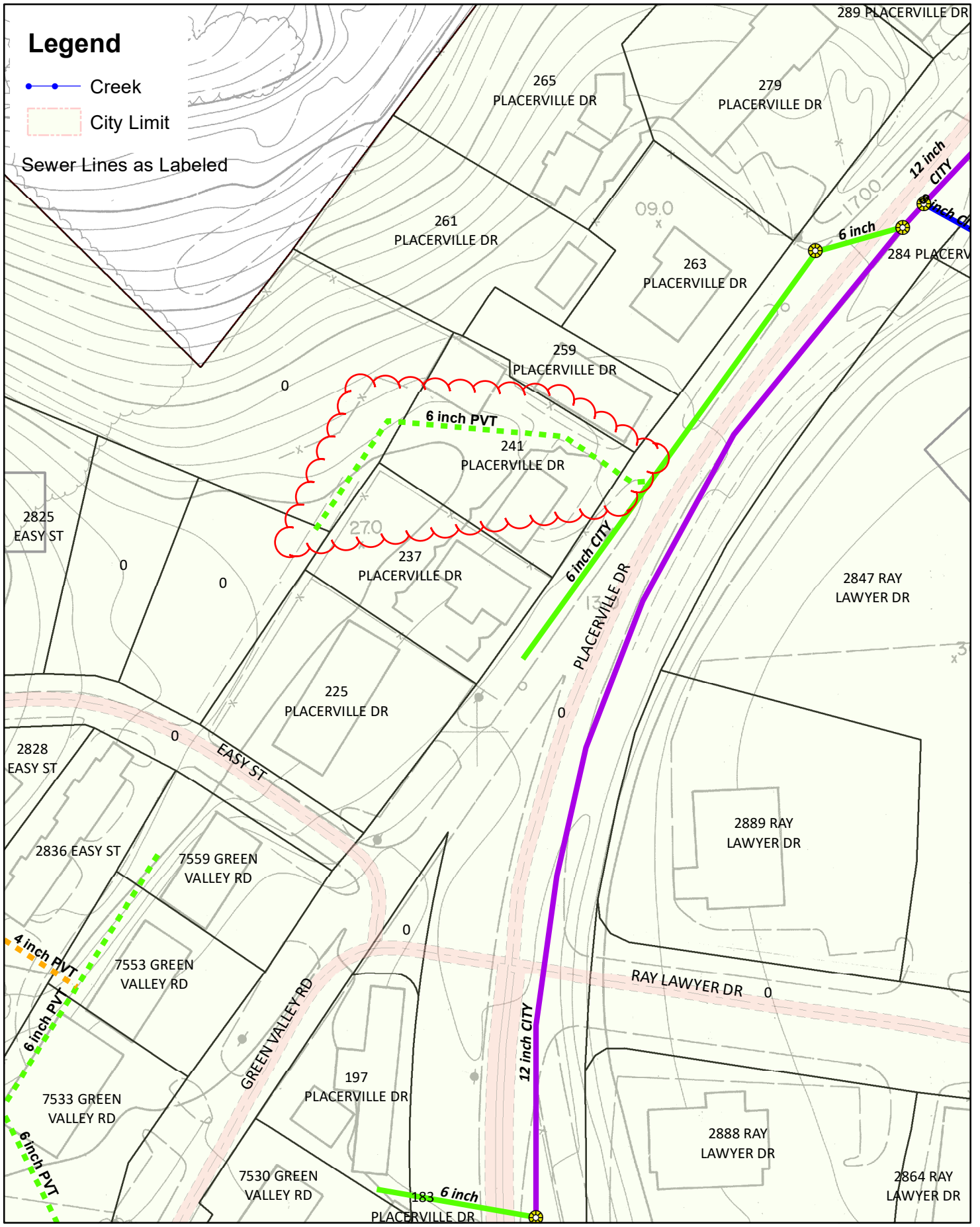


SYSTEM #1 337-347 PLACERVILLE DRIVE

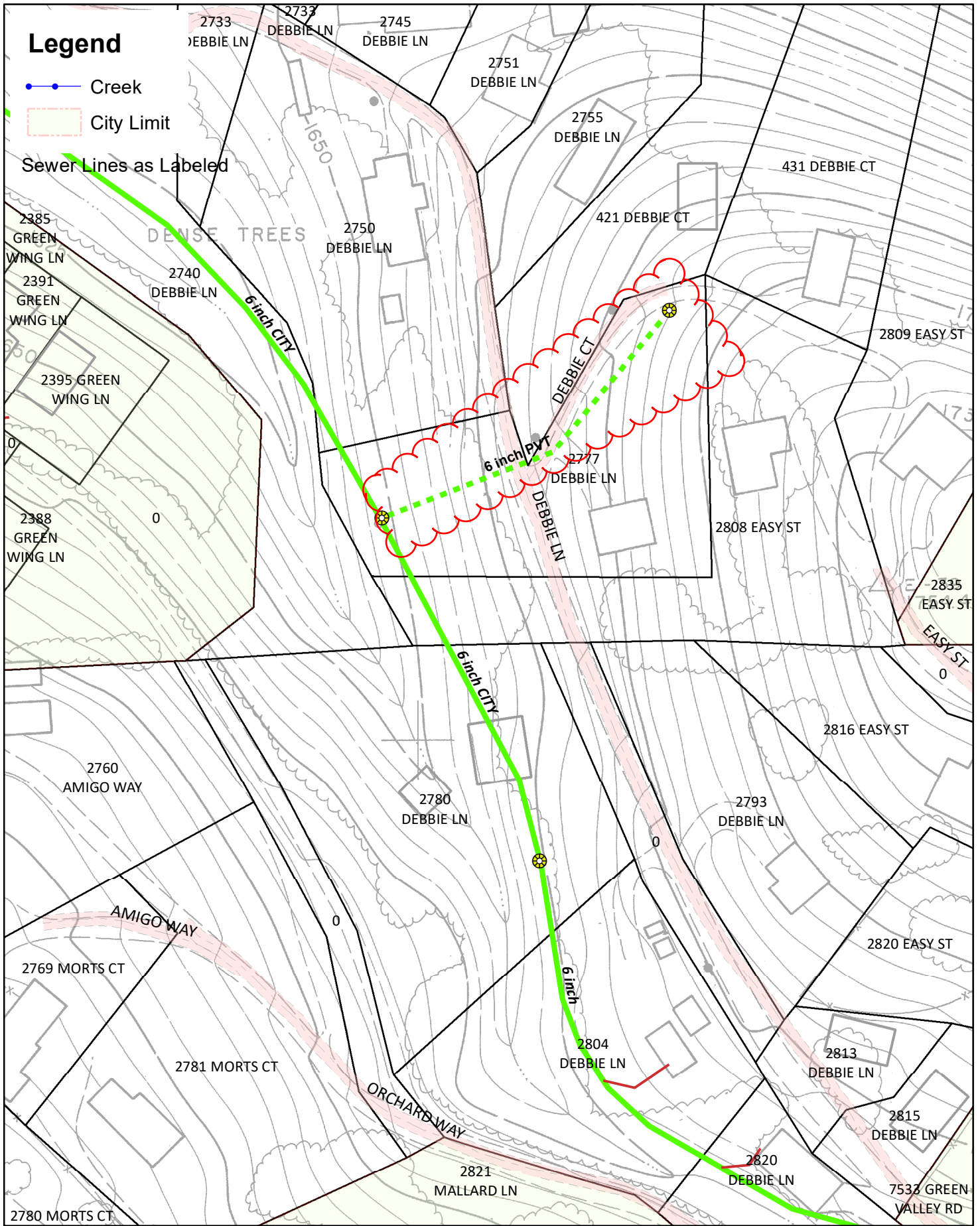


SYSTEM #3 241-247 PLACERVILLE DRIVE



JANUARY 30, 2018


SYSTEM #4 DEBBIE COURT




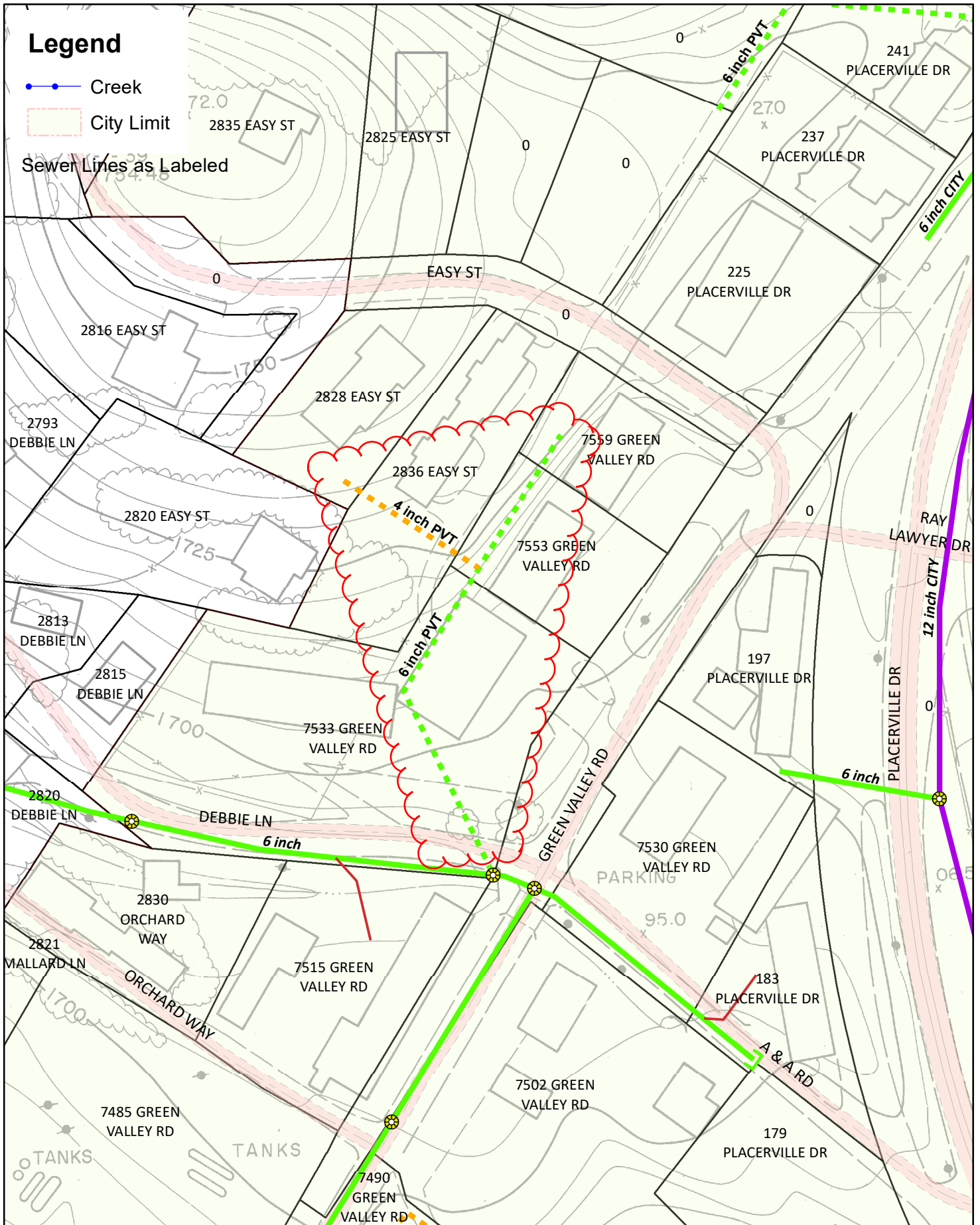
Legend

- Creek
- City Limit


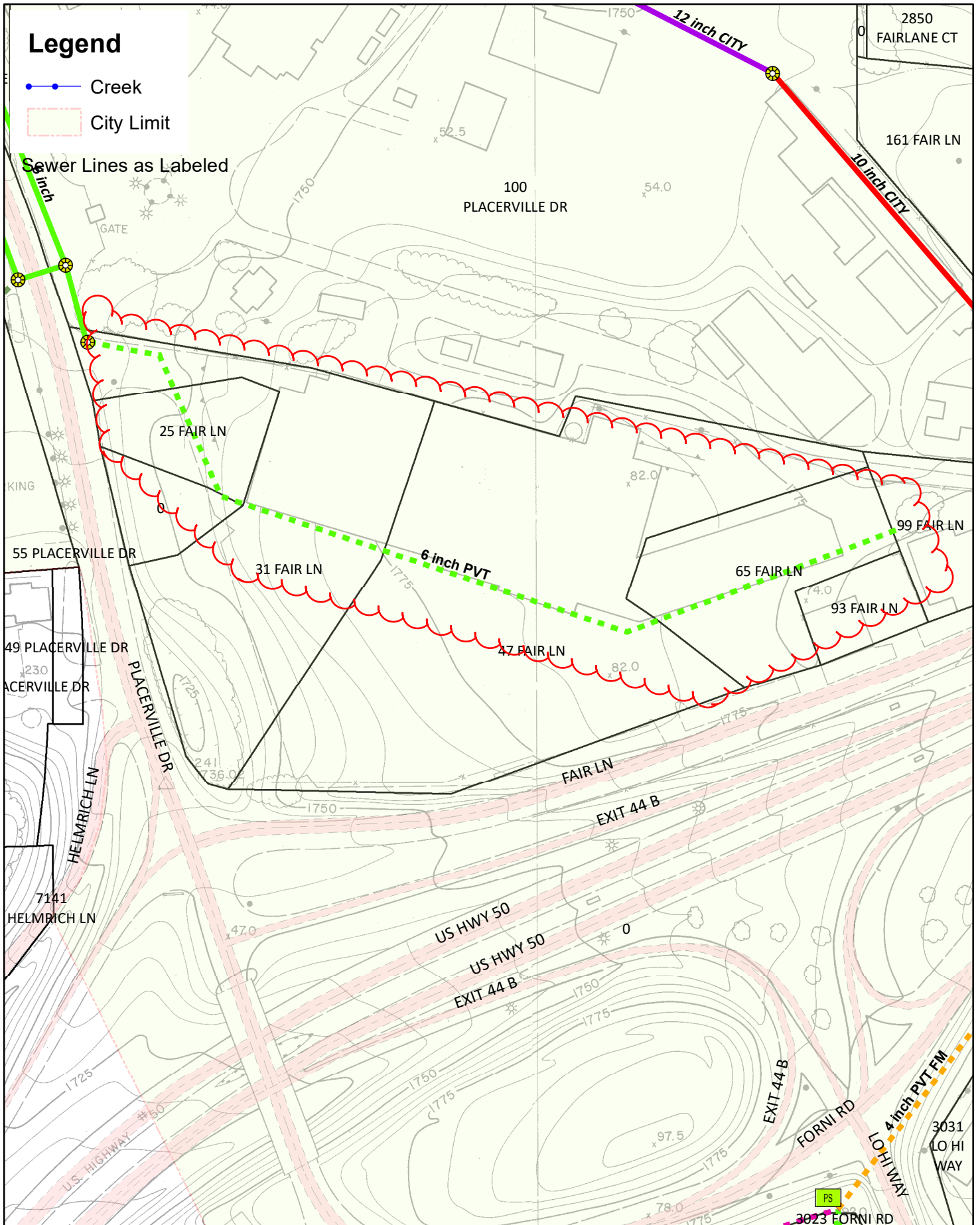
Sewer Lines as Labeled



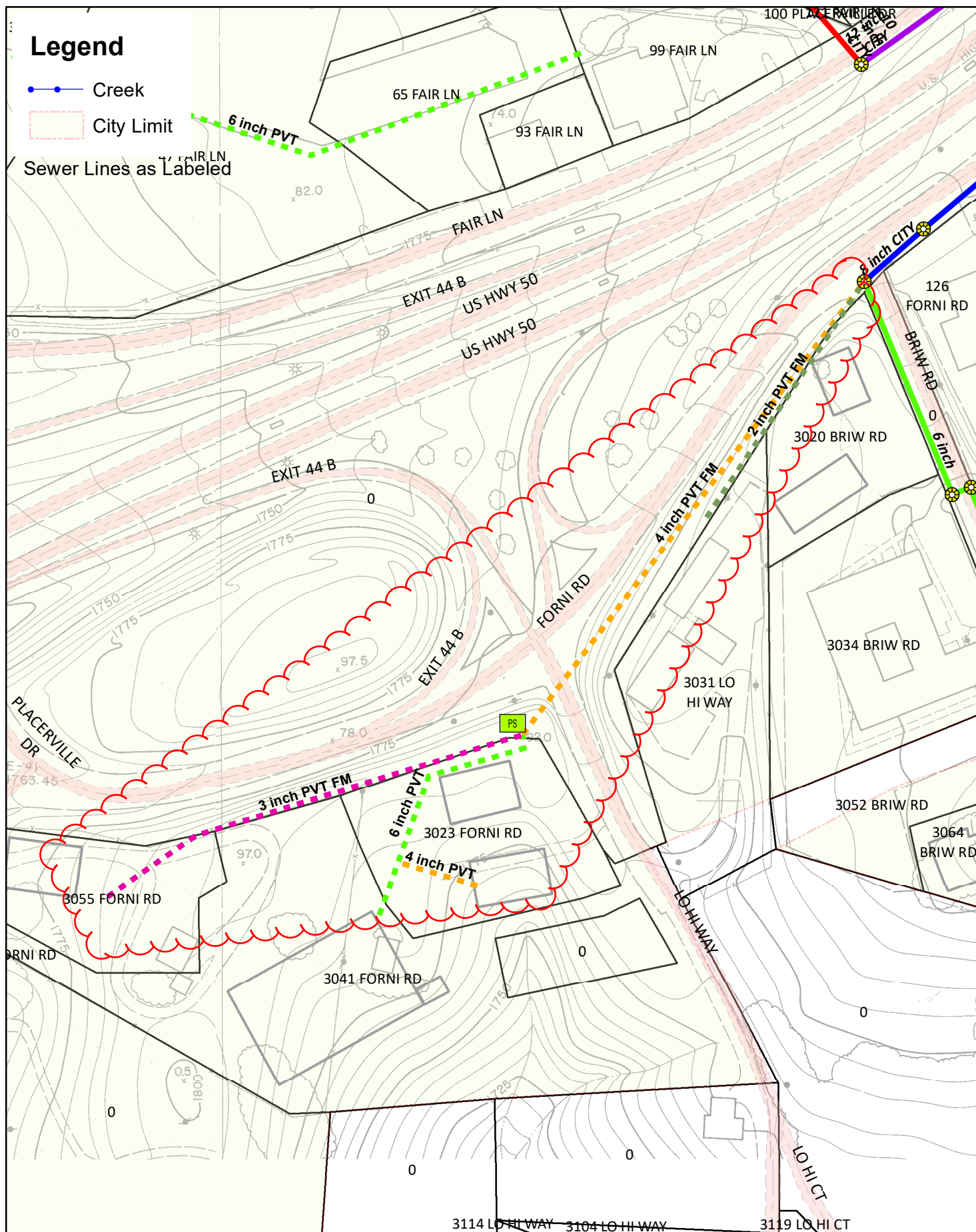
SYSTEM #5 GREEN VALLEY RD. & EASY ST.




SYSTEM #8 COUNTY FAIR CENTER



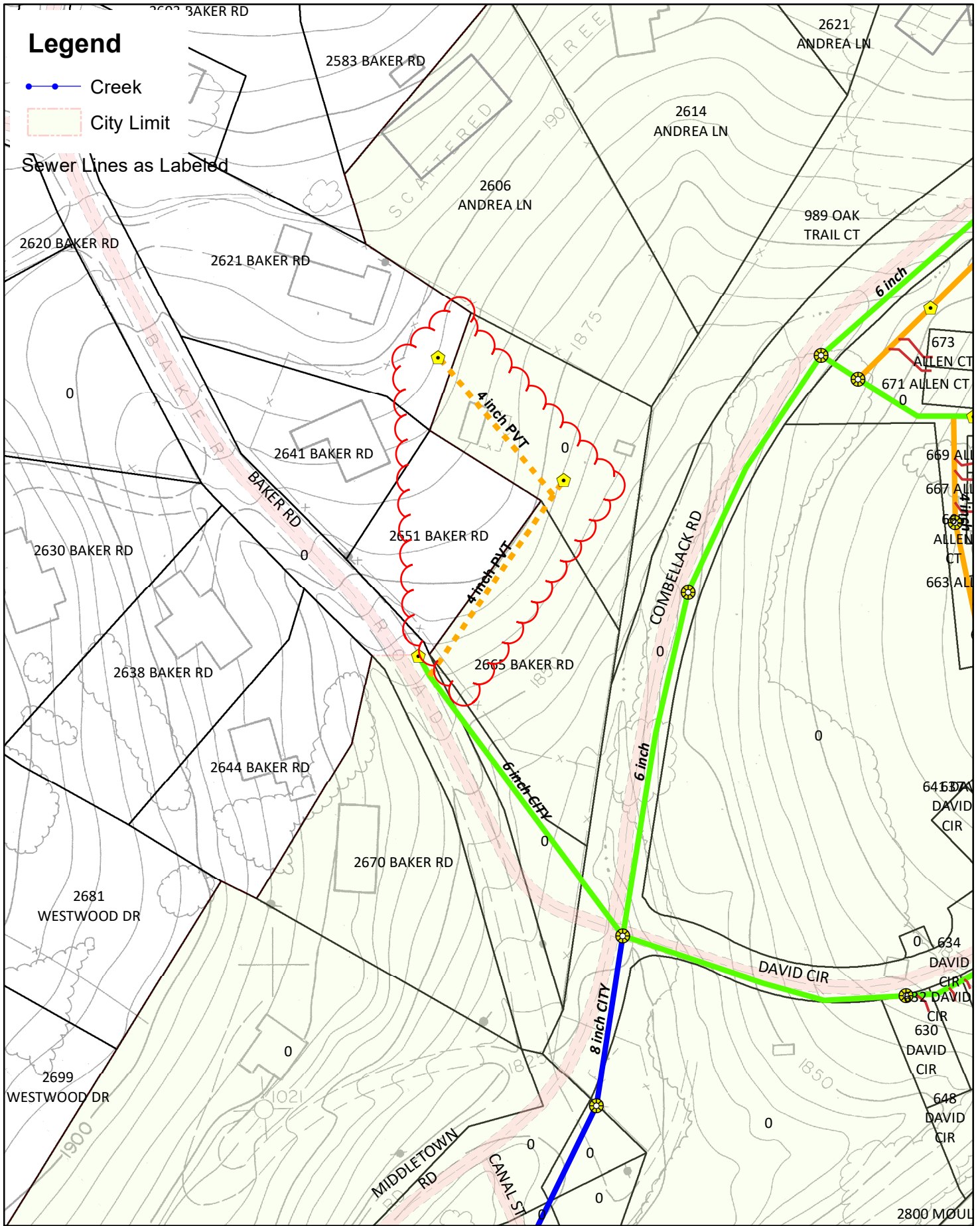
SYSTEM #9 PLACERVILLE SHOPPING CENTER & CHP



JANUARY 30, 2018


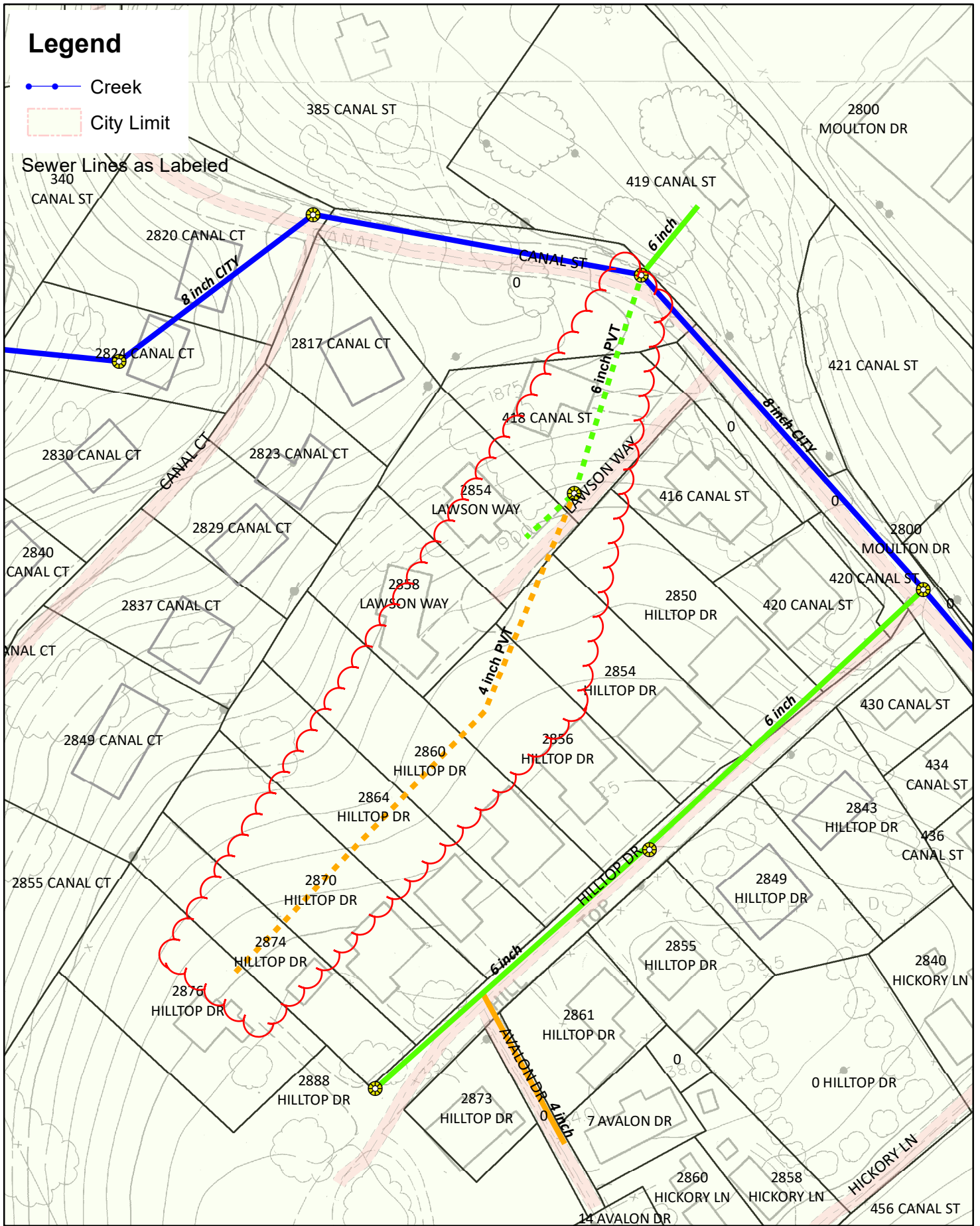


SYSTEM #10 BAKER ROAD




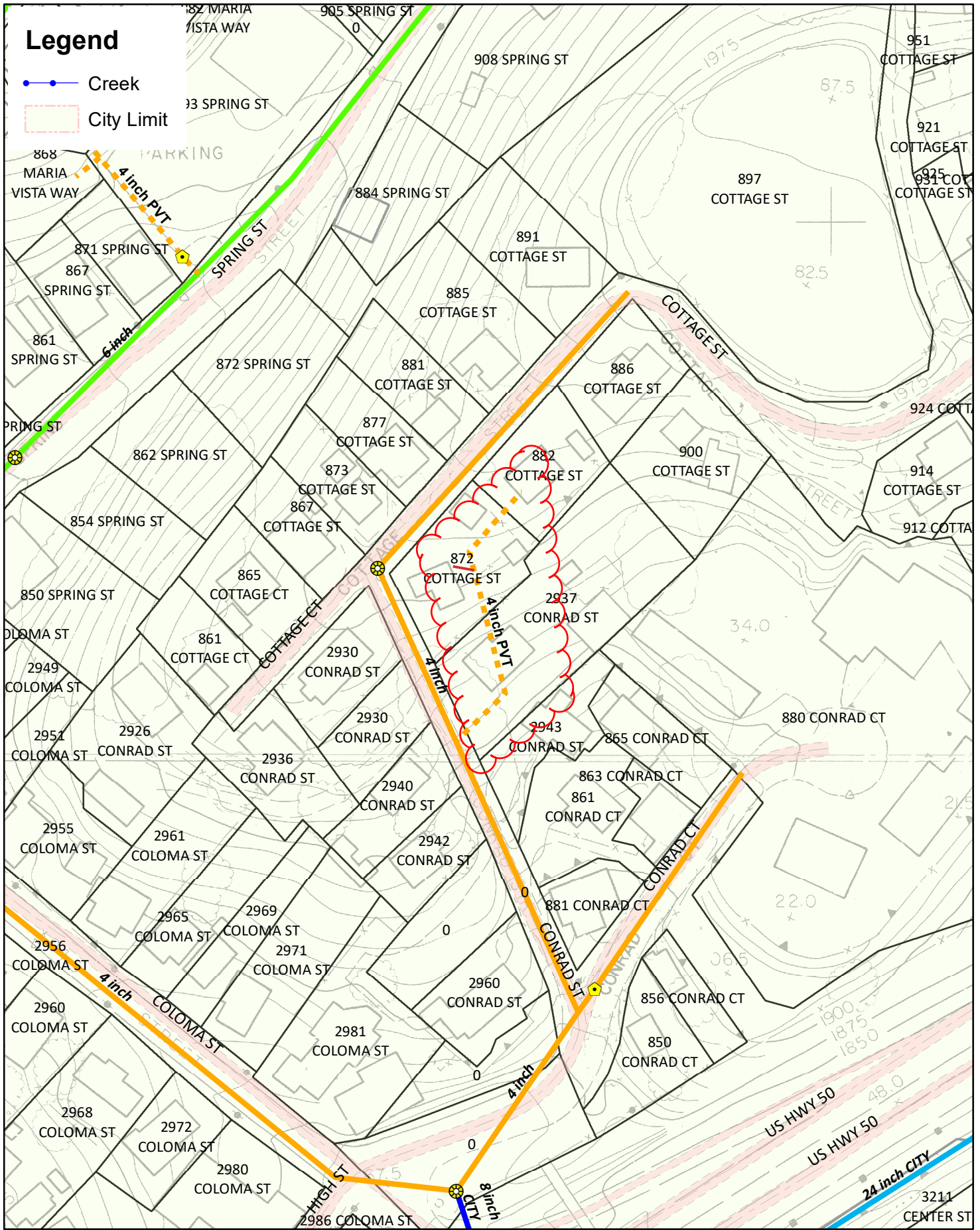
JANUARY 30, 2018

SYSTEM #12 HILLTOP DRIVE & LAWSON LANE




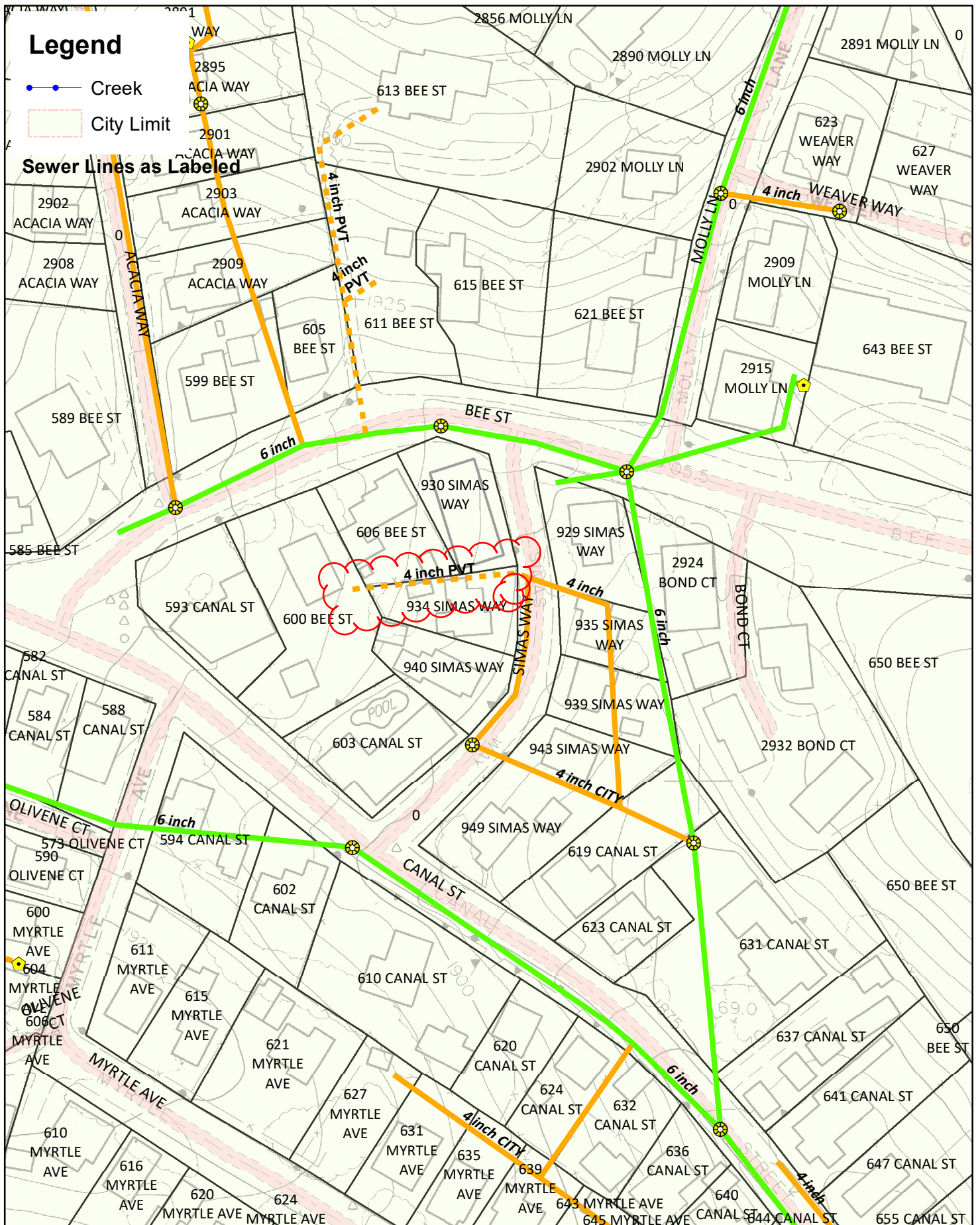
SYSTEM #15 COTTAGE & CONRAD STREETS

Sewer Lines as Labeled




JANUARY 31, 2018

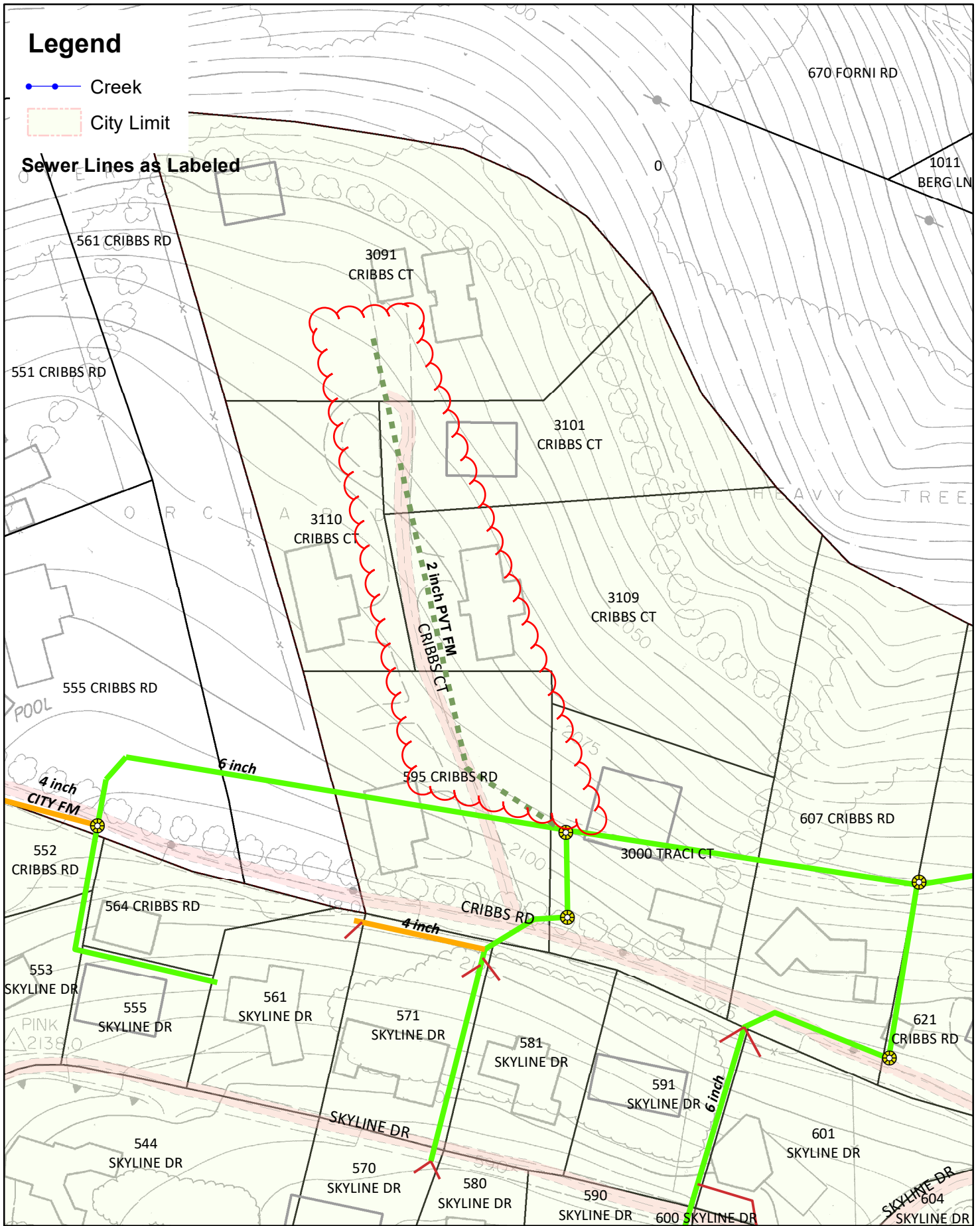
SYSTEM #16 BEE STREET & SIMAS WAY



SYSTEM #17 MYRTLE AVENUE & OLIVENE COURT


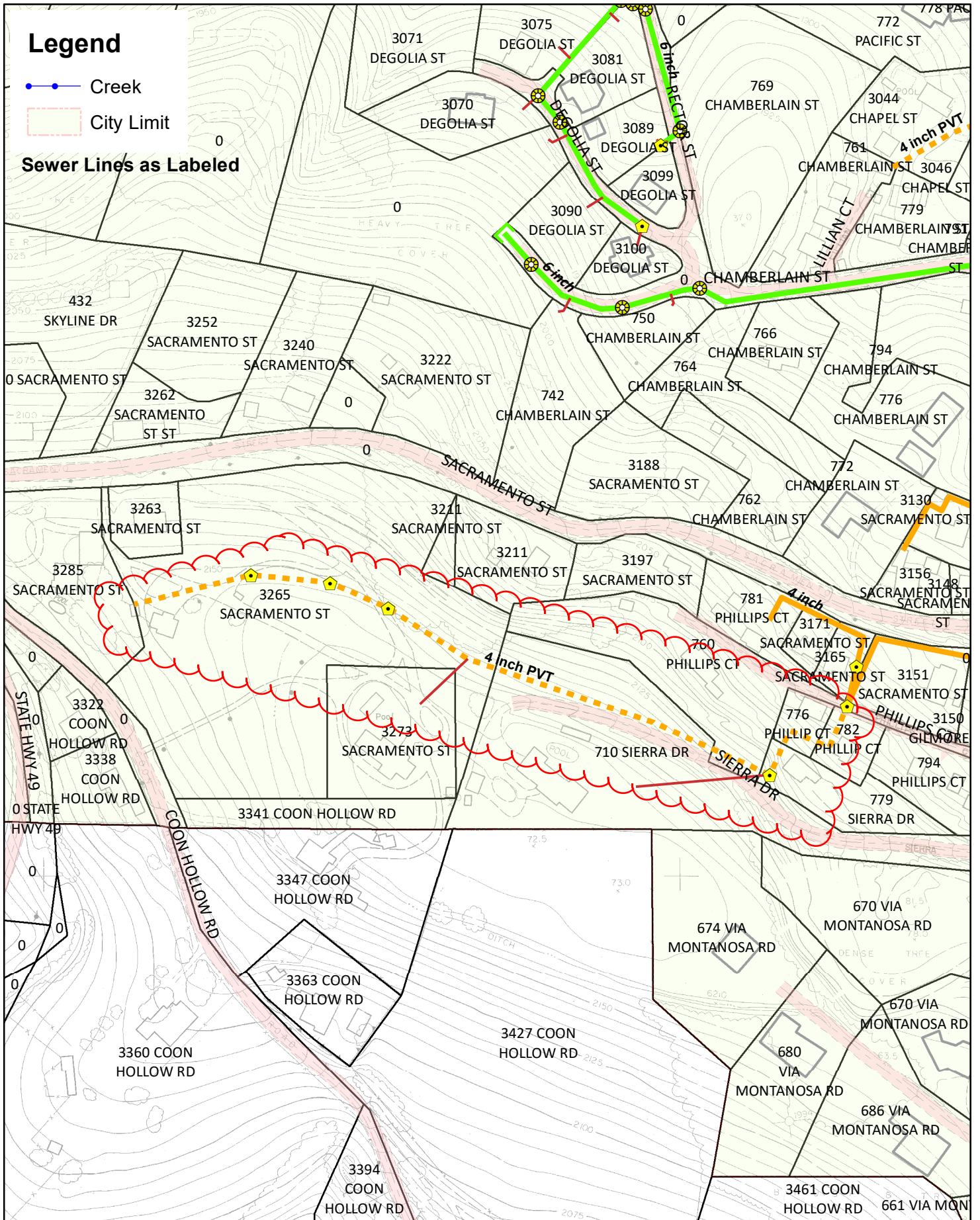


SYSTEM #18 CRIBBS COURT FORCE MAIN


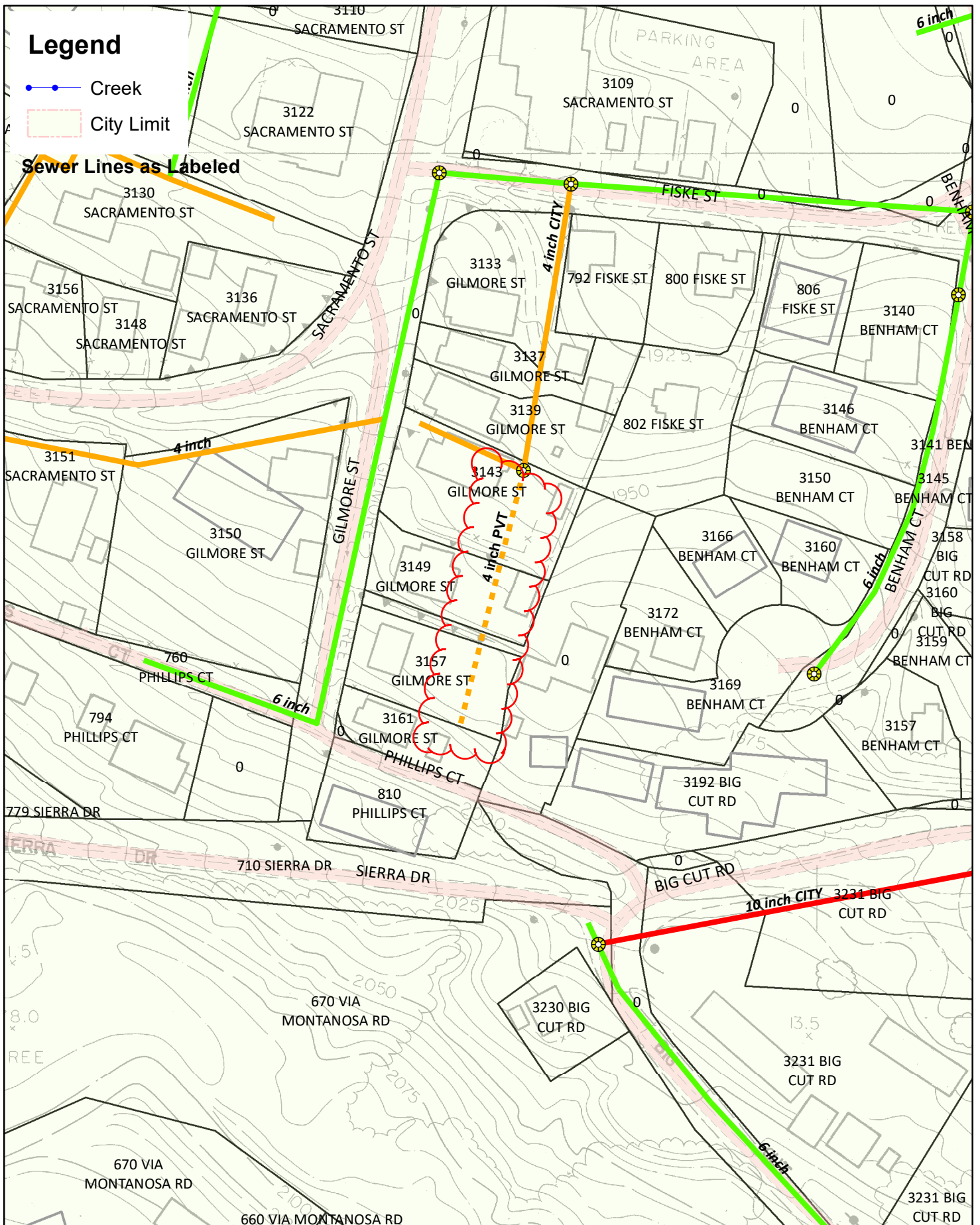


JANUARY 30, 2018

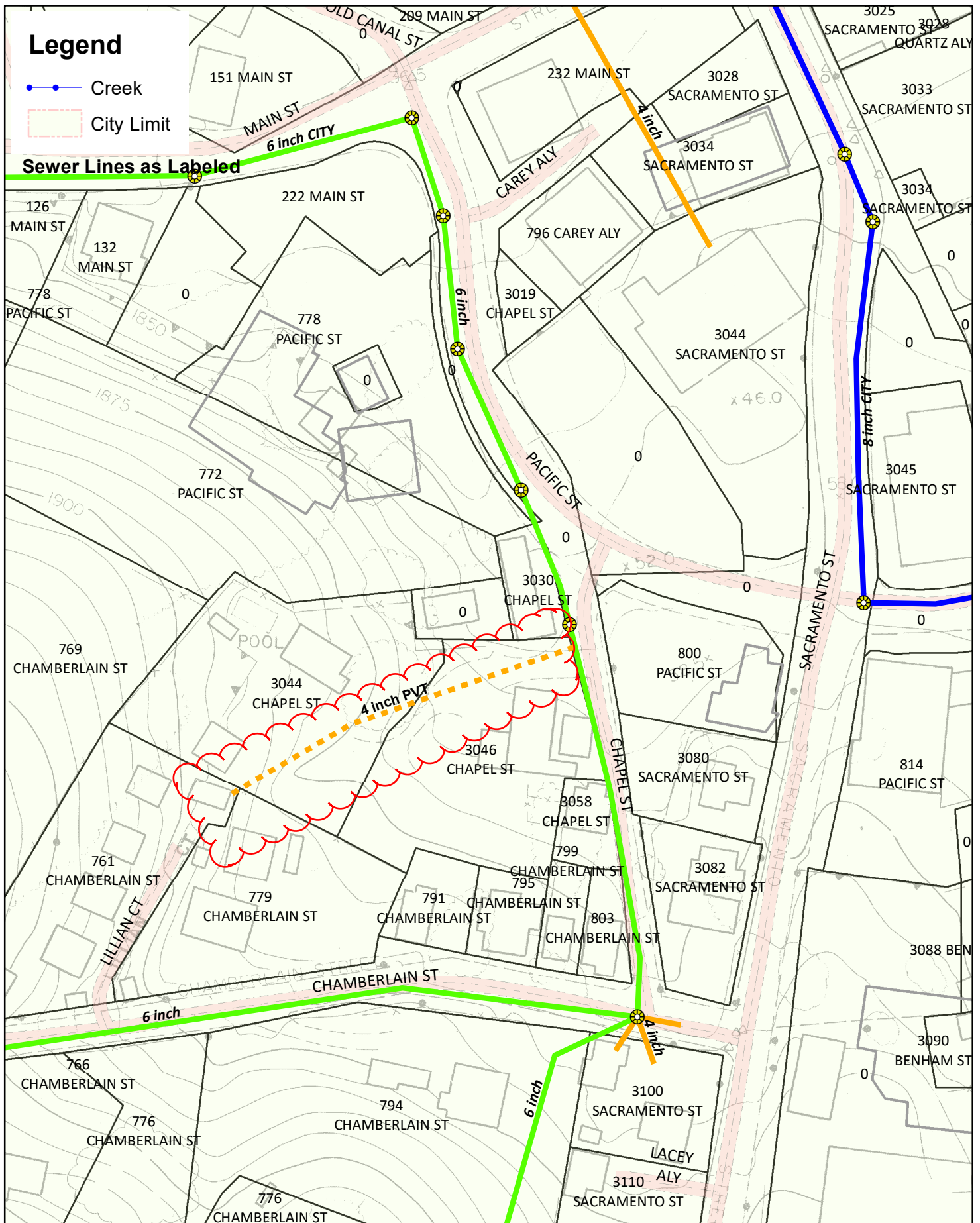
SYSTEM #19 SACRAMENTO HILL (SMITH)




SYSTEM #21 GILLMORE STREET




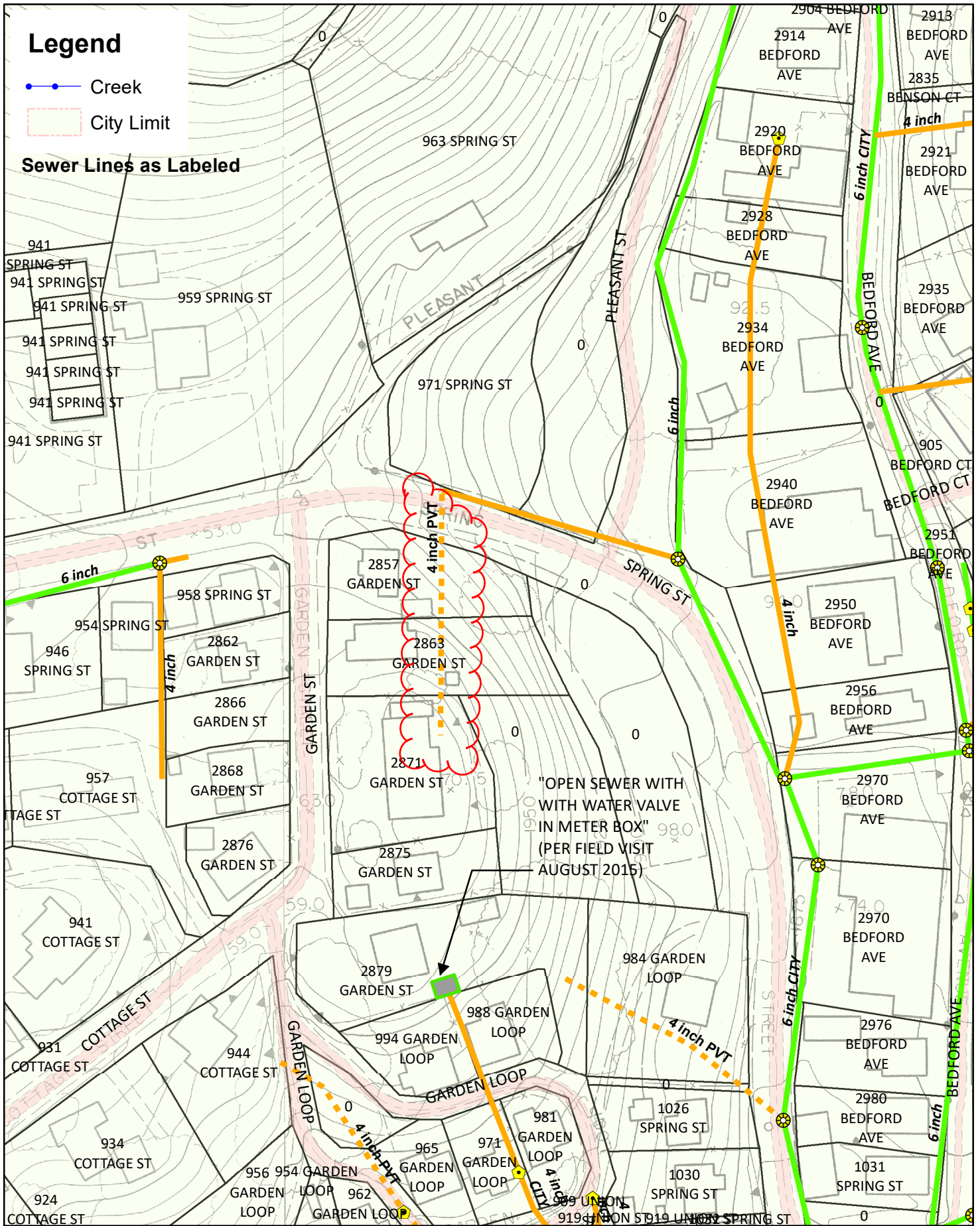
SYSTEM #22 LILLIAN COURT TO PACIFIC STREET



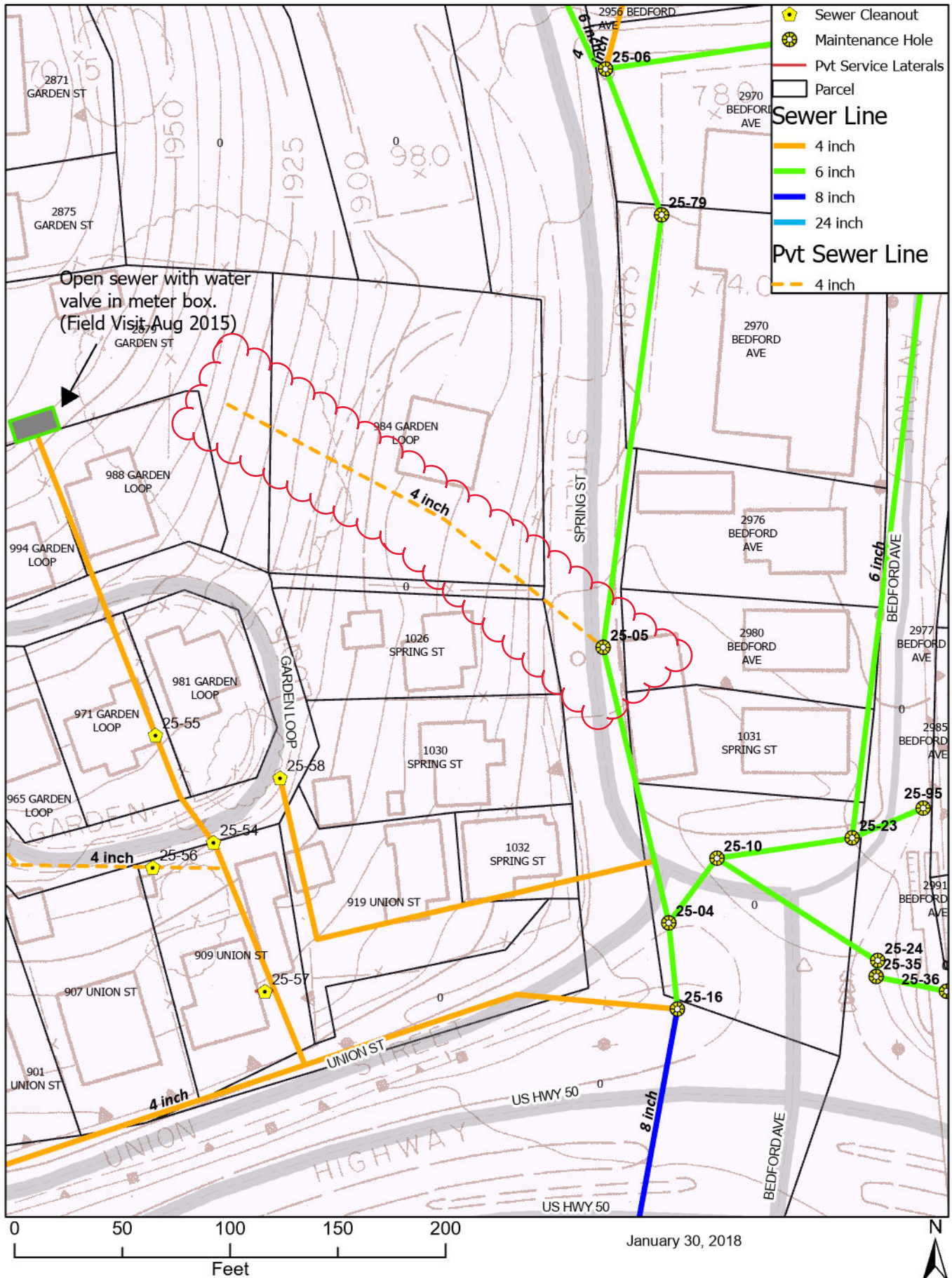
JANUARY 30, 2018




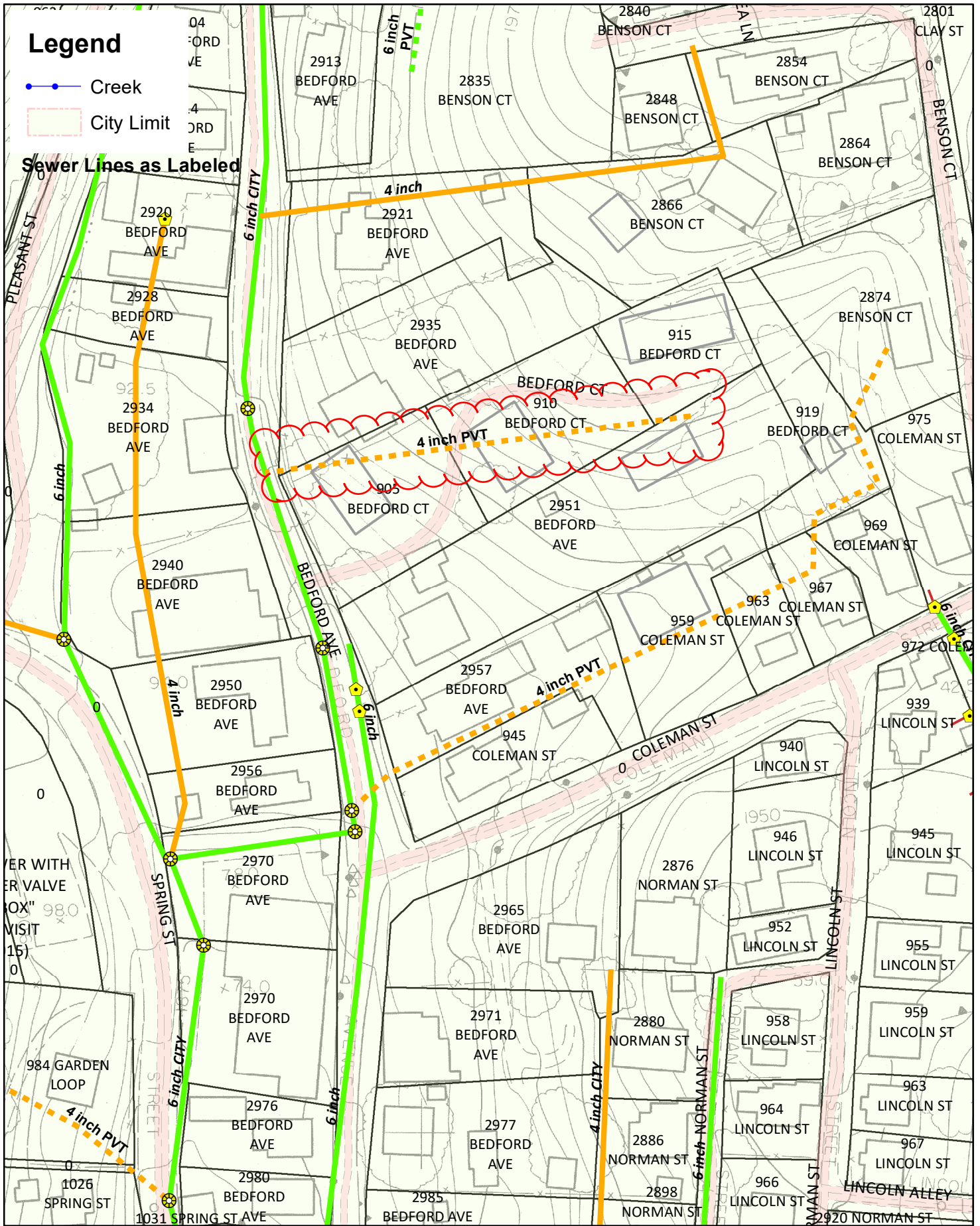
SYSTEM #24 GARDEN STREET




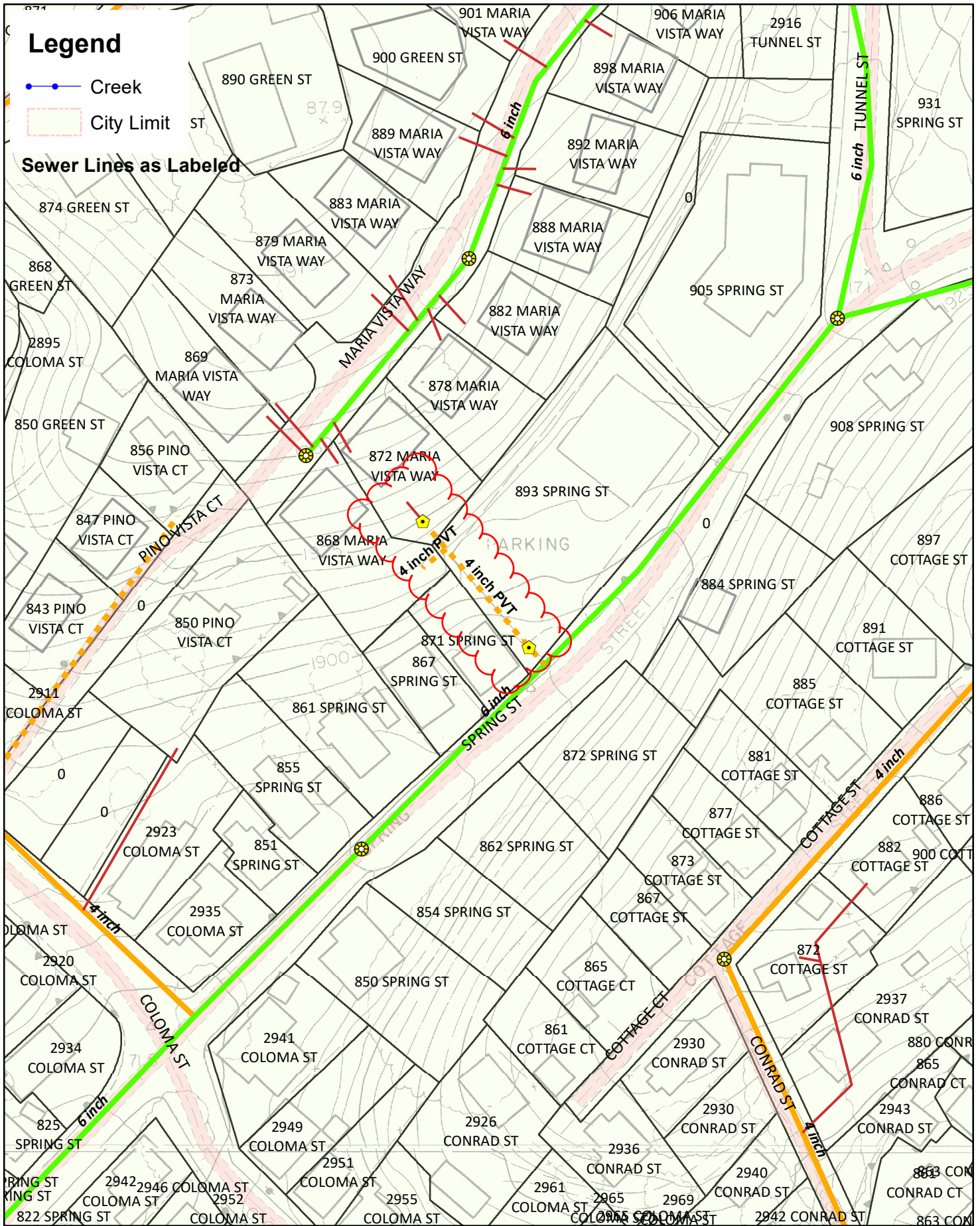
SYSTEM #25 GARDEN LOOP (EAST)



SYSTEM #26 BEDFORD COURT

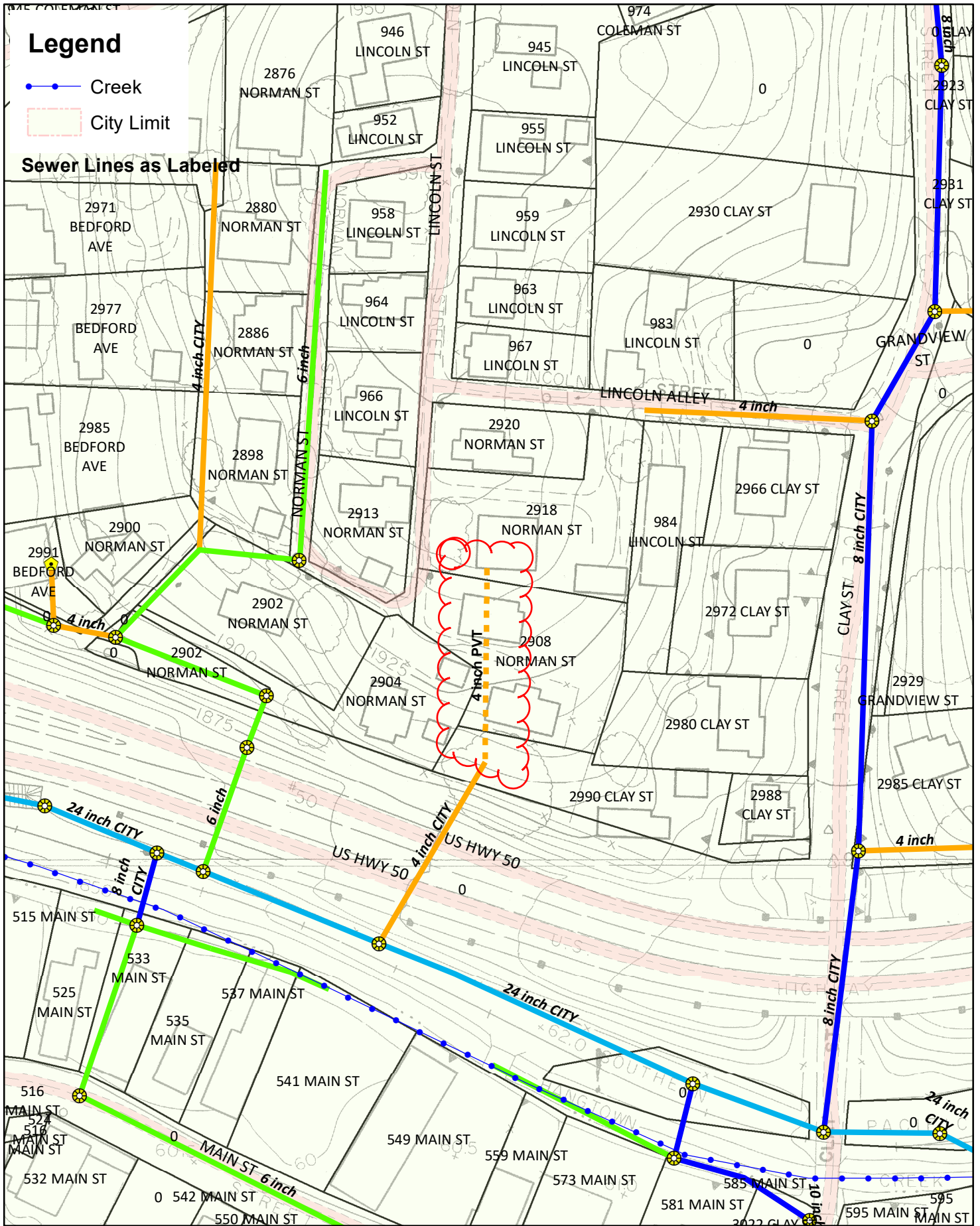


SYSTEM #28 868 & 872 MARIA VISTA WAY




JANUARY 30, 2018

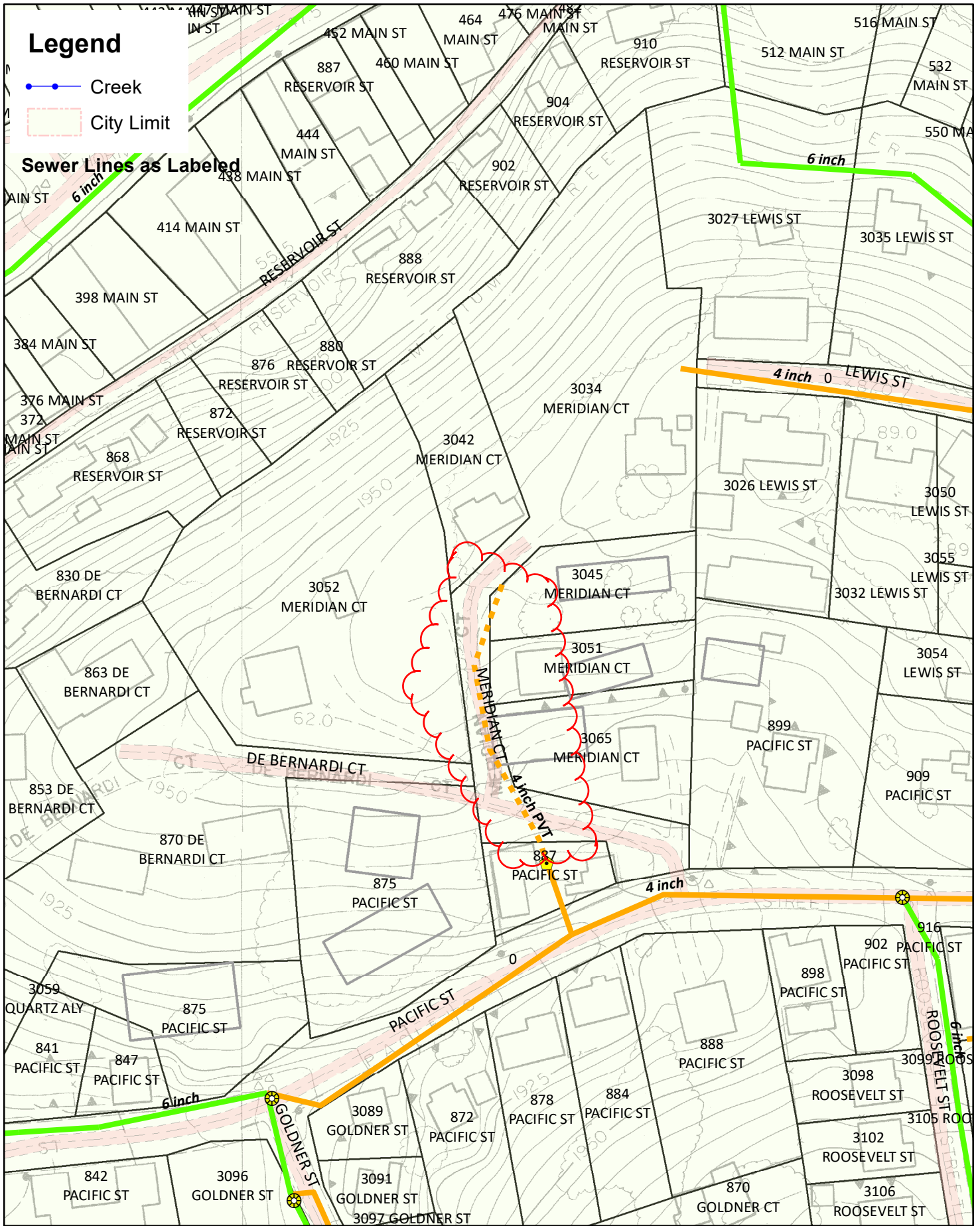
SYSTEM #29 NORMAN STREET



JANUARY 30, 2018




SYSTEM #30 MERIDIAN COURT



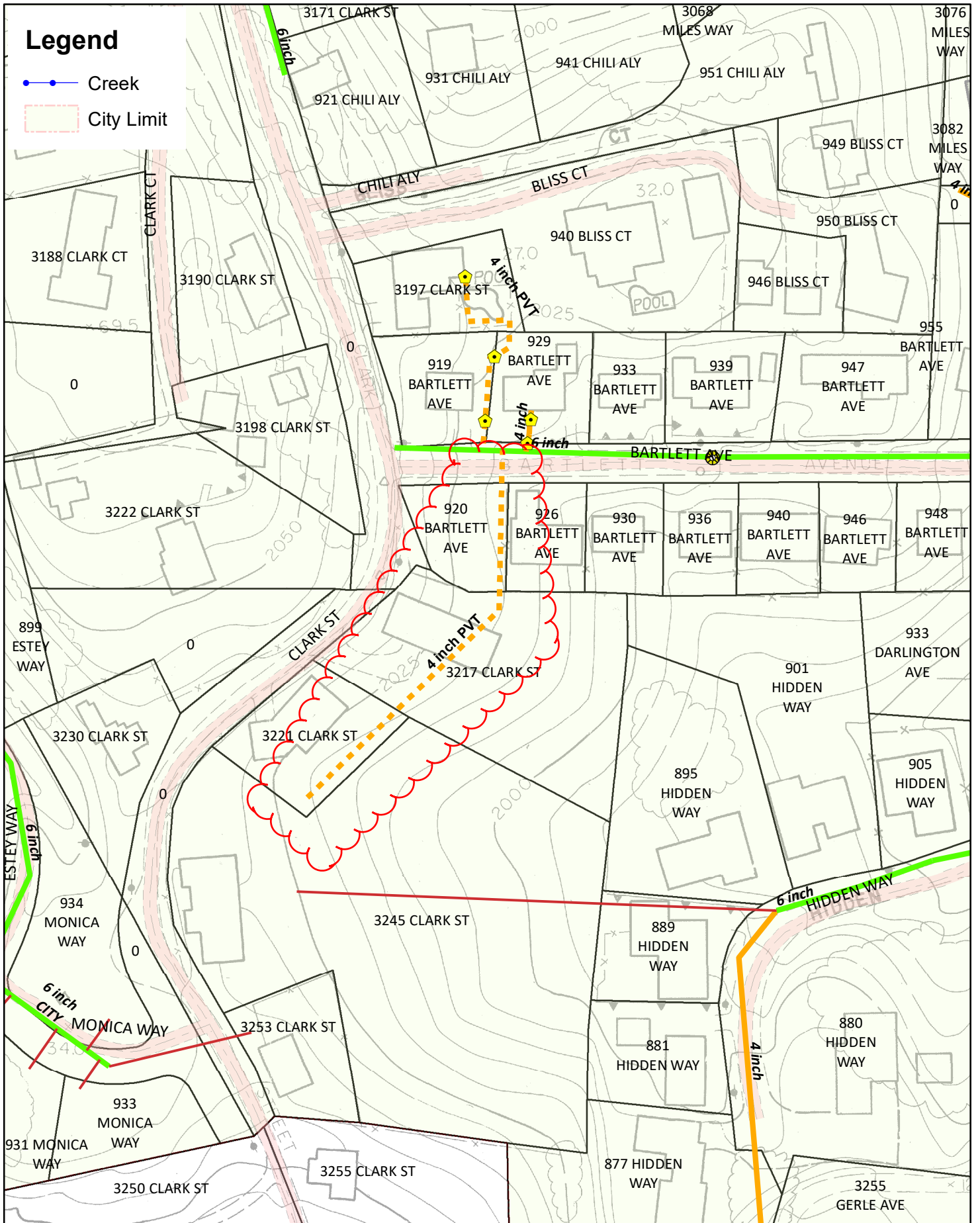
JANUARY 30, 2018

SYSTEM #31 ROOSEVELT & CLARK STREETS




SYSTEM #33 CLARK STREET (SOUTH)

Sewer Lines as Labeled



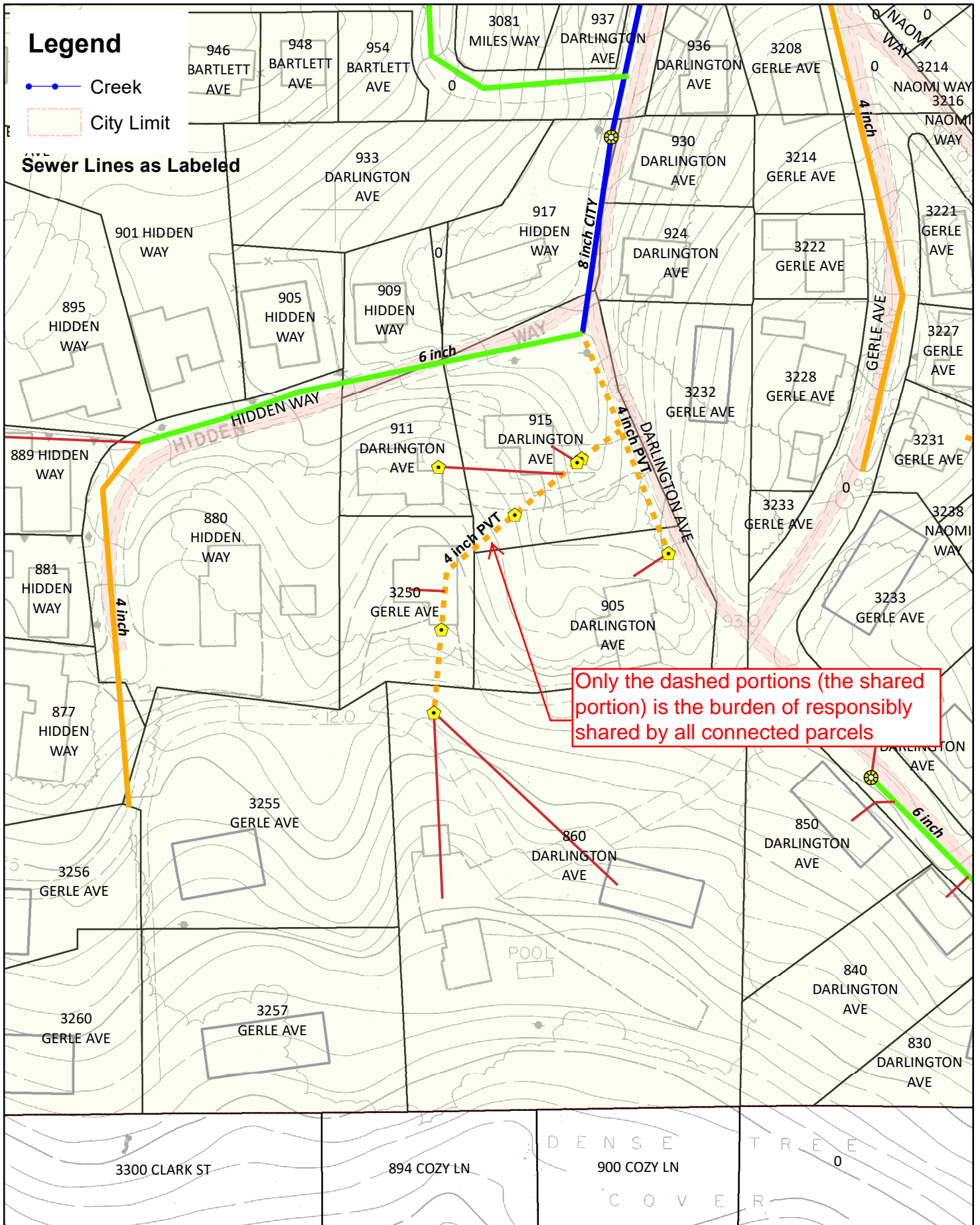
Legend

- Creek
- City Limit


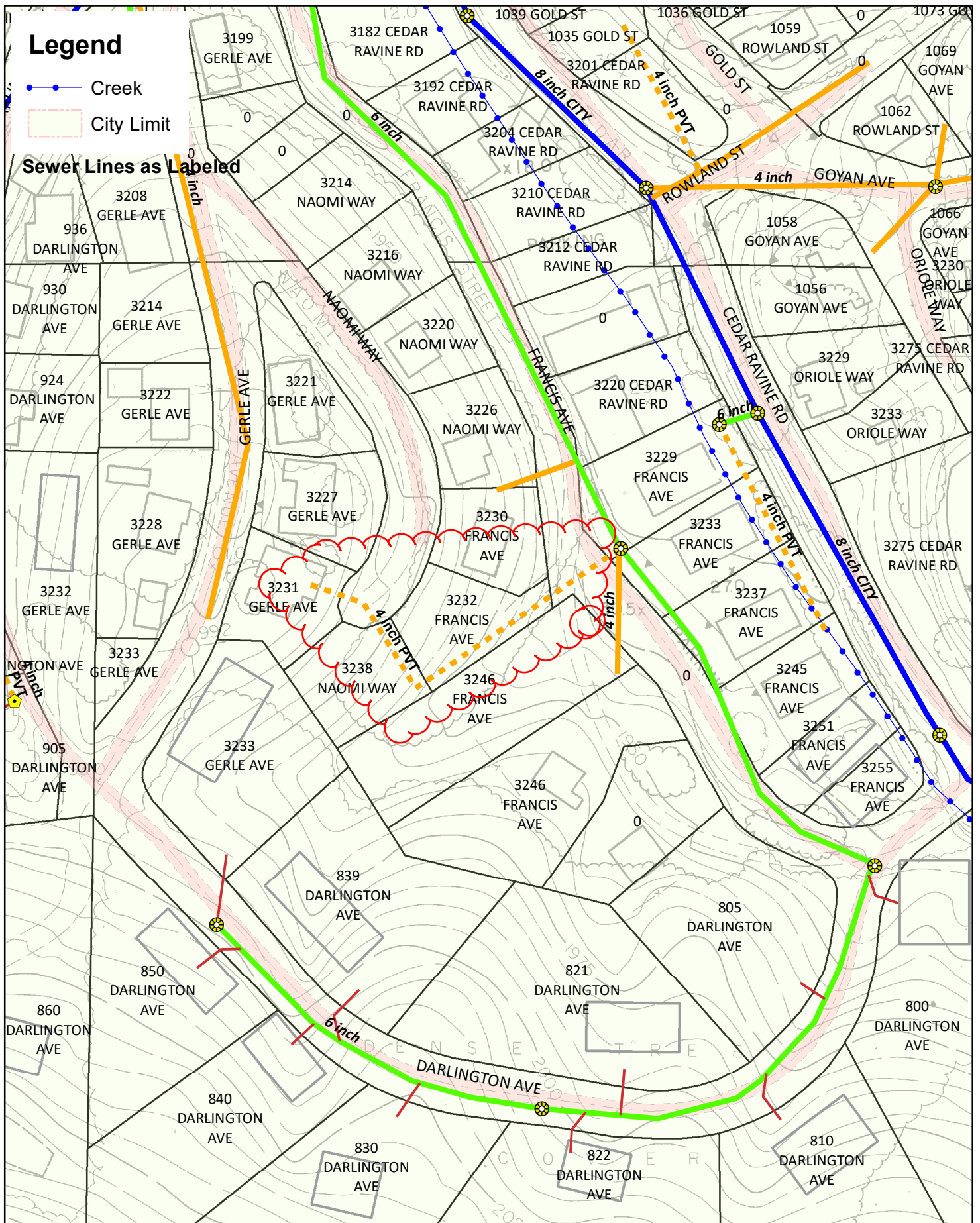


JANUARY 31, 2018


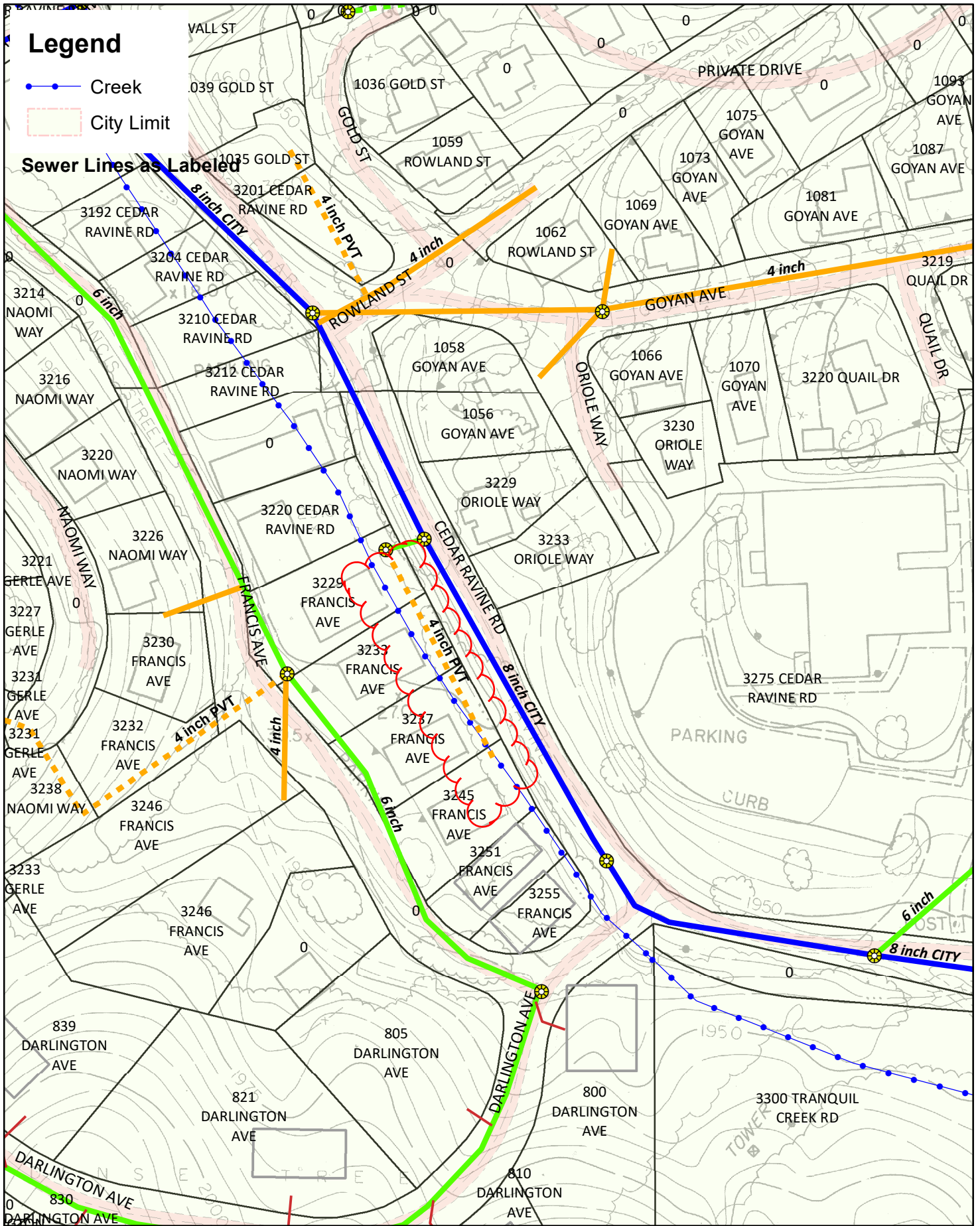
SYSTEM #35 GERLE AVENUE AND DARLINGTON AVENUE



SYSTEM #36 GERLE AVE., NAOMI WAY, & FRANCIS AVE.


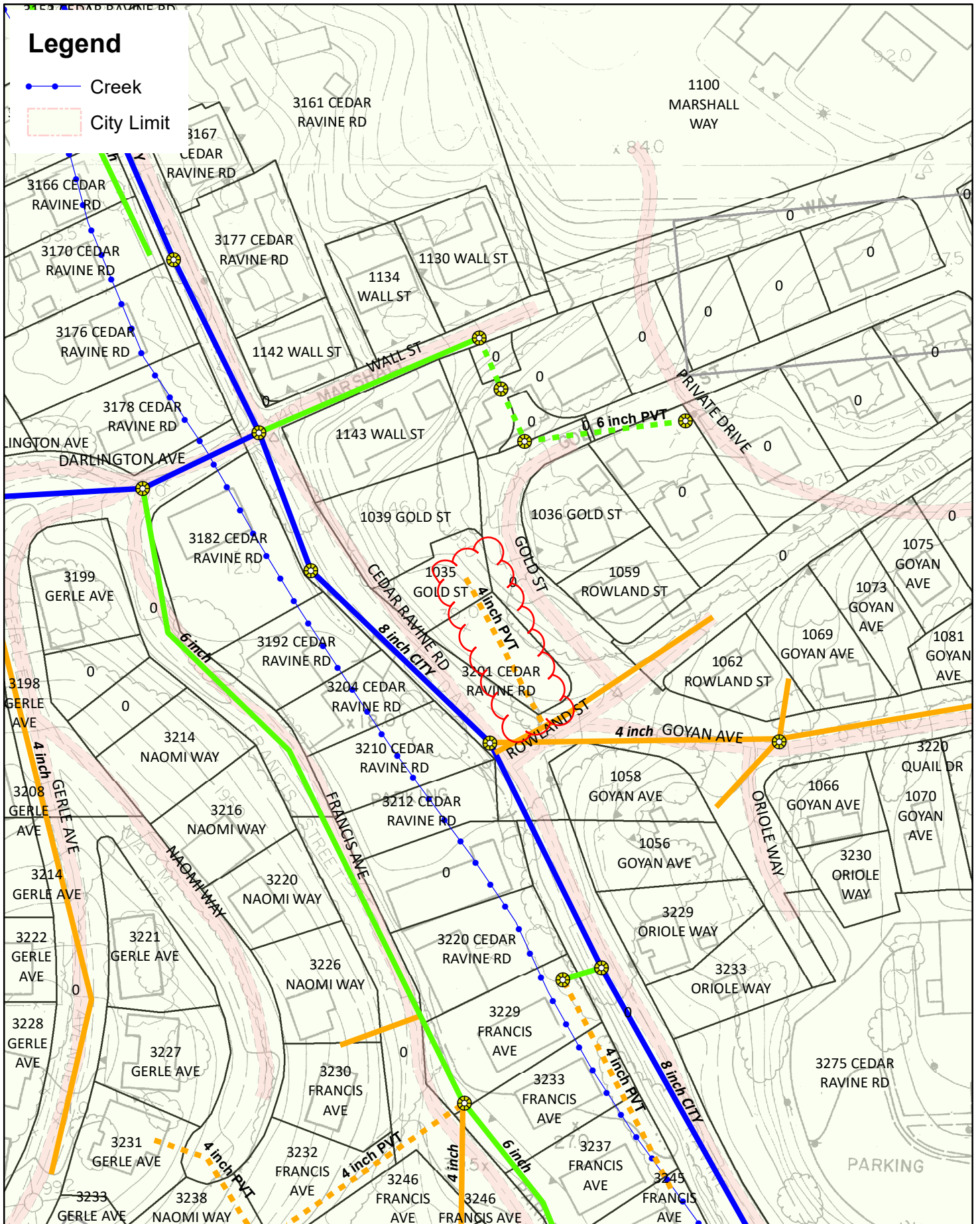


SYSTEM #37 FRANCIS AVENUE






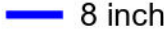



SYSTEM #38 CEDAR RAVINE & GOLD STREET

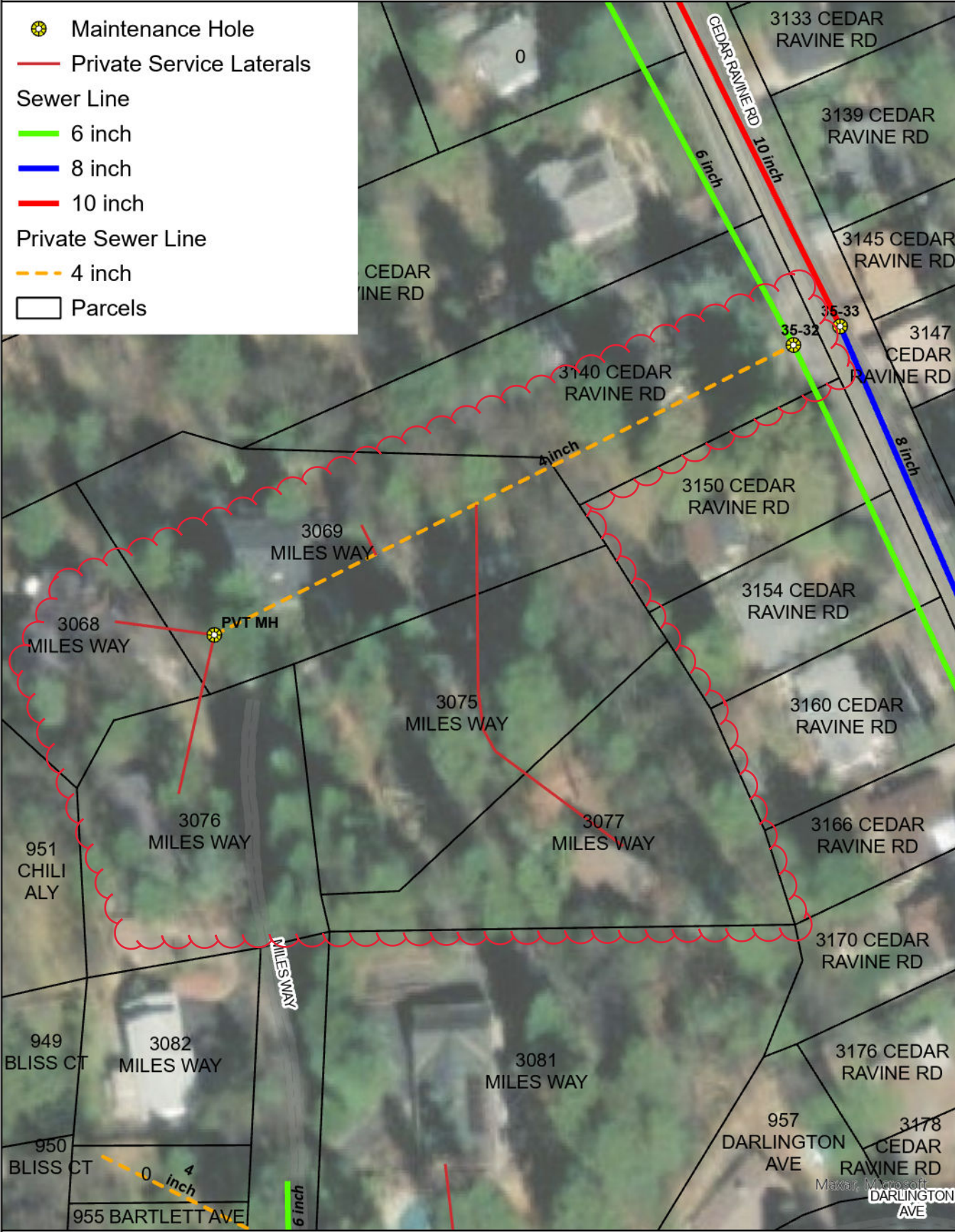
Sewer Lines as Labeled



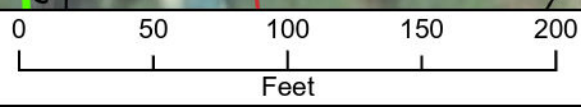
JANUARY 30, 2018

SYSTEM #39 MILES WAY

-  Maintenance Hole
-  Private Service Laterals
- Sewer Line**
-  6 inch
-  8 inch
-  10 inch
- Private Sewer Line**
-  4 inch
-  Parcels

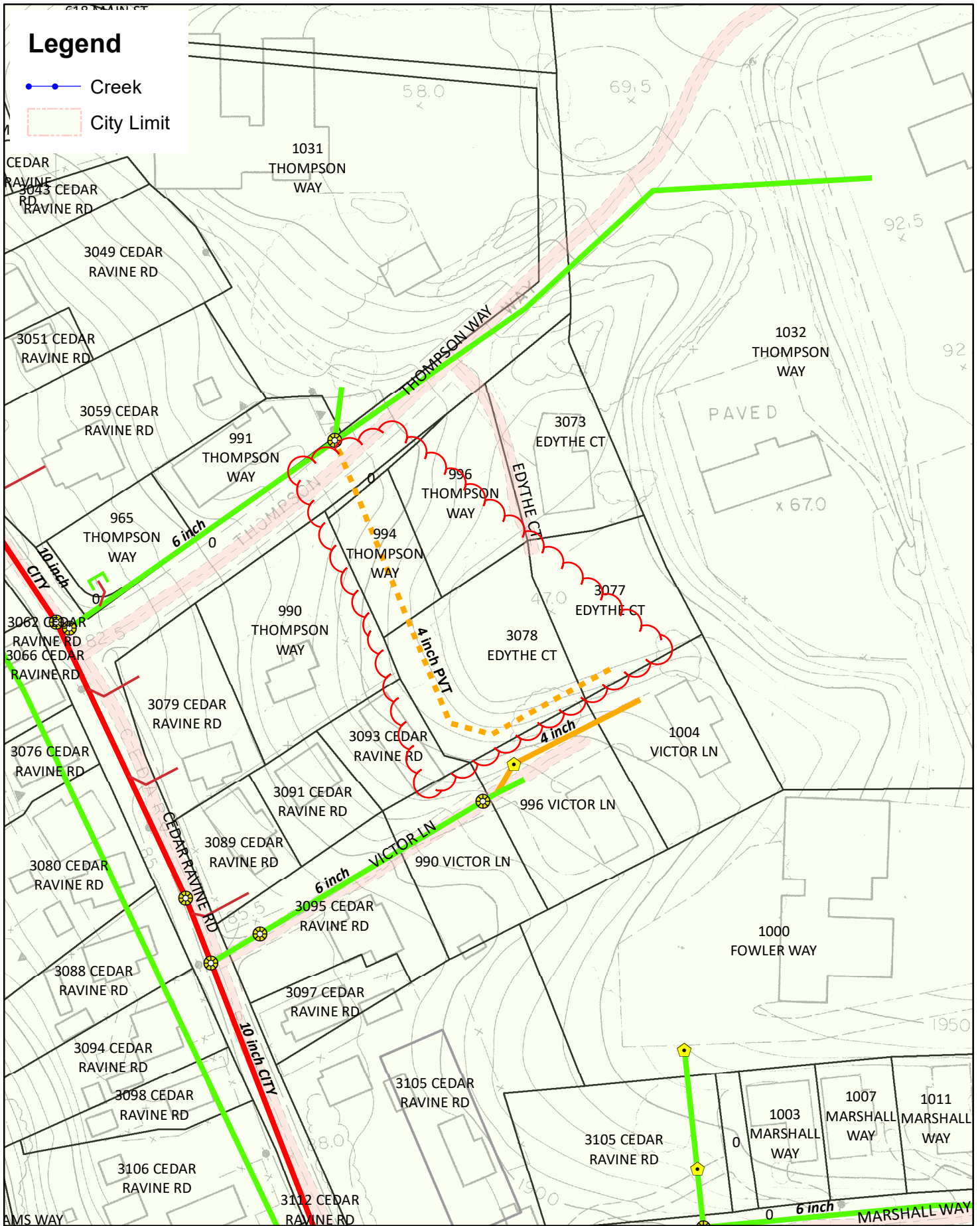


June 22, 2023



SYSTEM #40 EDYTHE COURT

Sewer Lines as Labeled



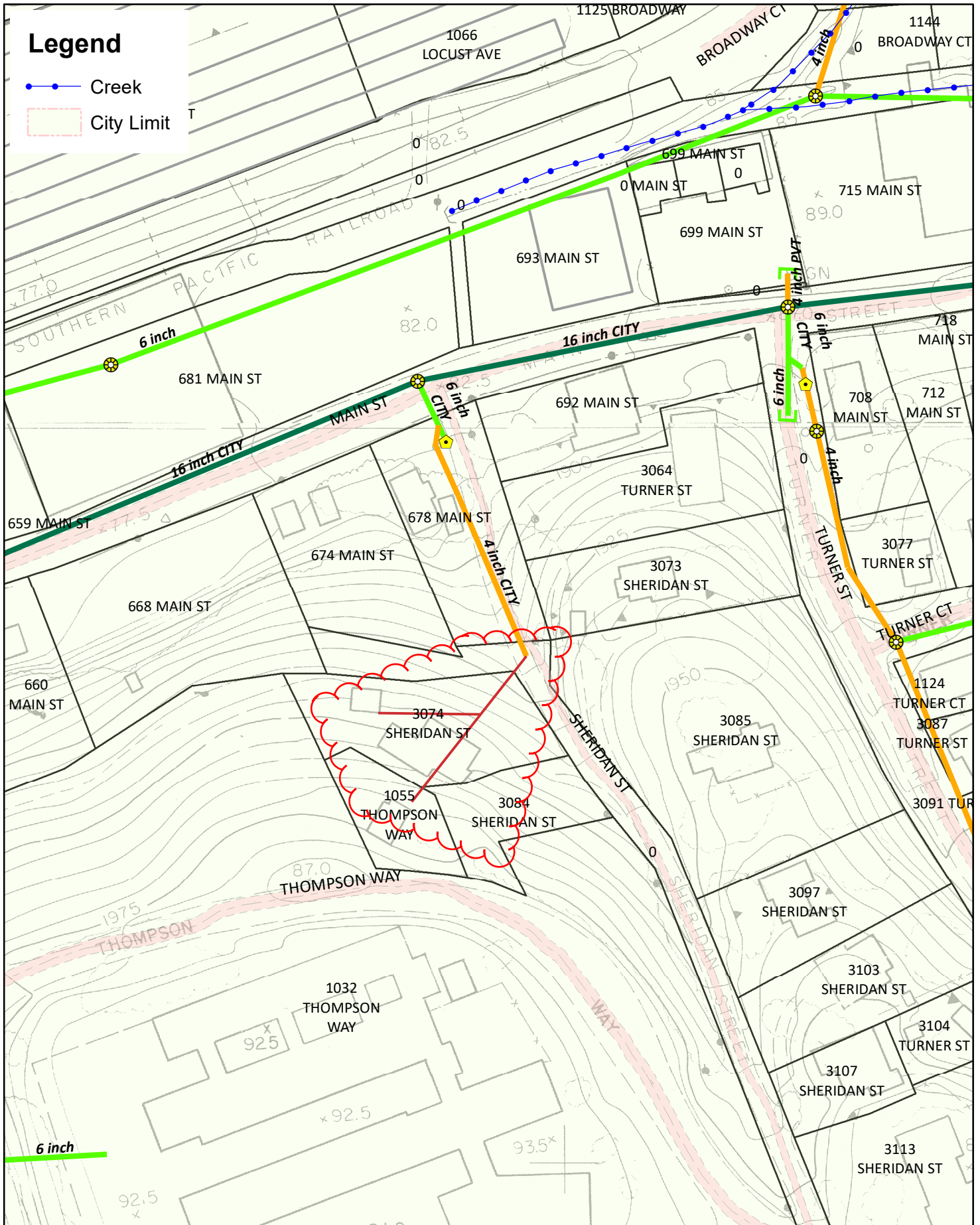
JANUARY 30, 2018

0 50 100 200 Feet



SYSTEM #41 THOMPSON WAY & SHERIDAN STREET

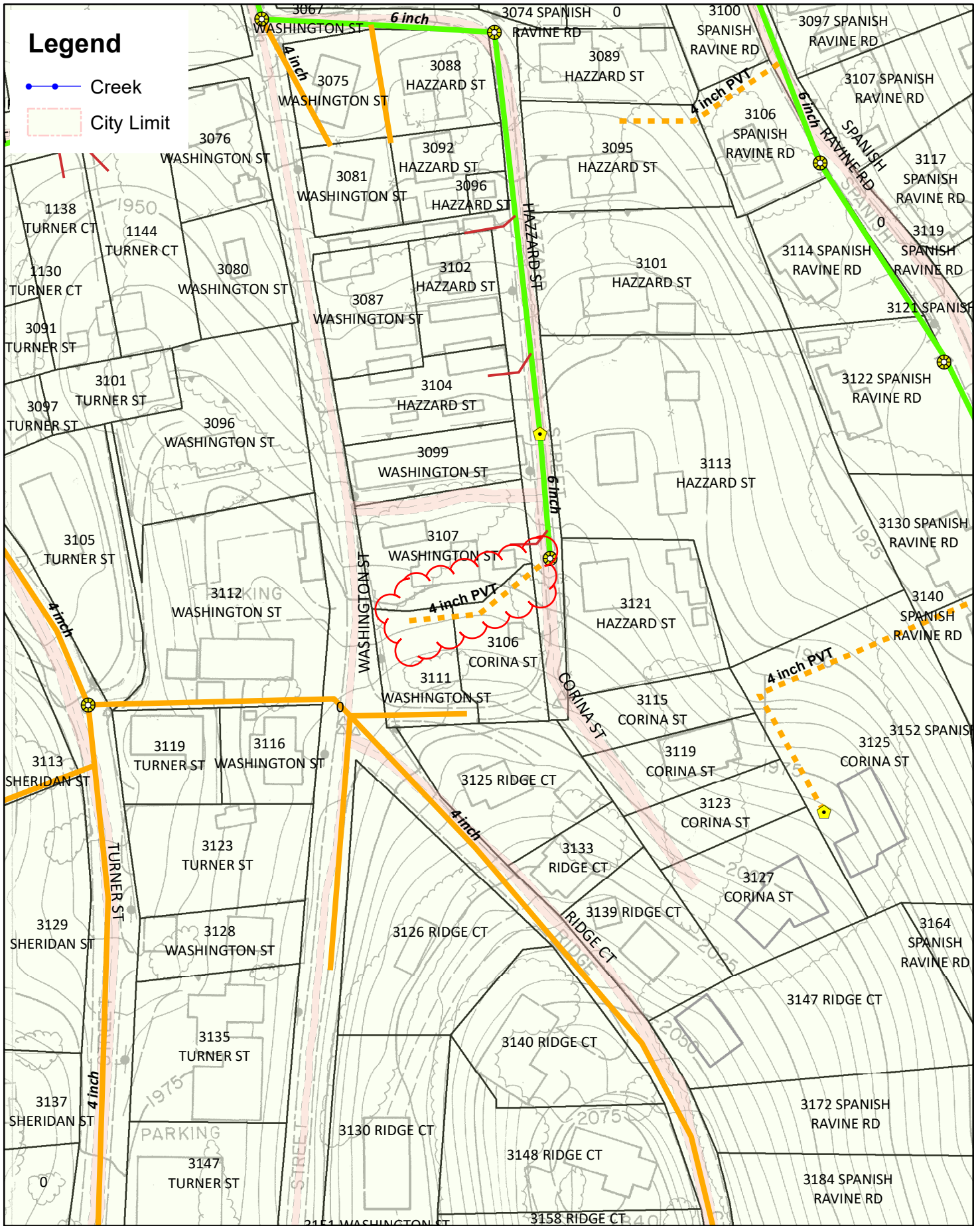
Sewer Lines as Labeled



JANUARY 30, 2018


SYSTEM #42 WASHINGTON AND CORINNA STREETS

Sewer Lines as Labeled



Legend


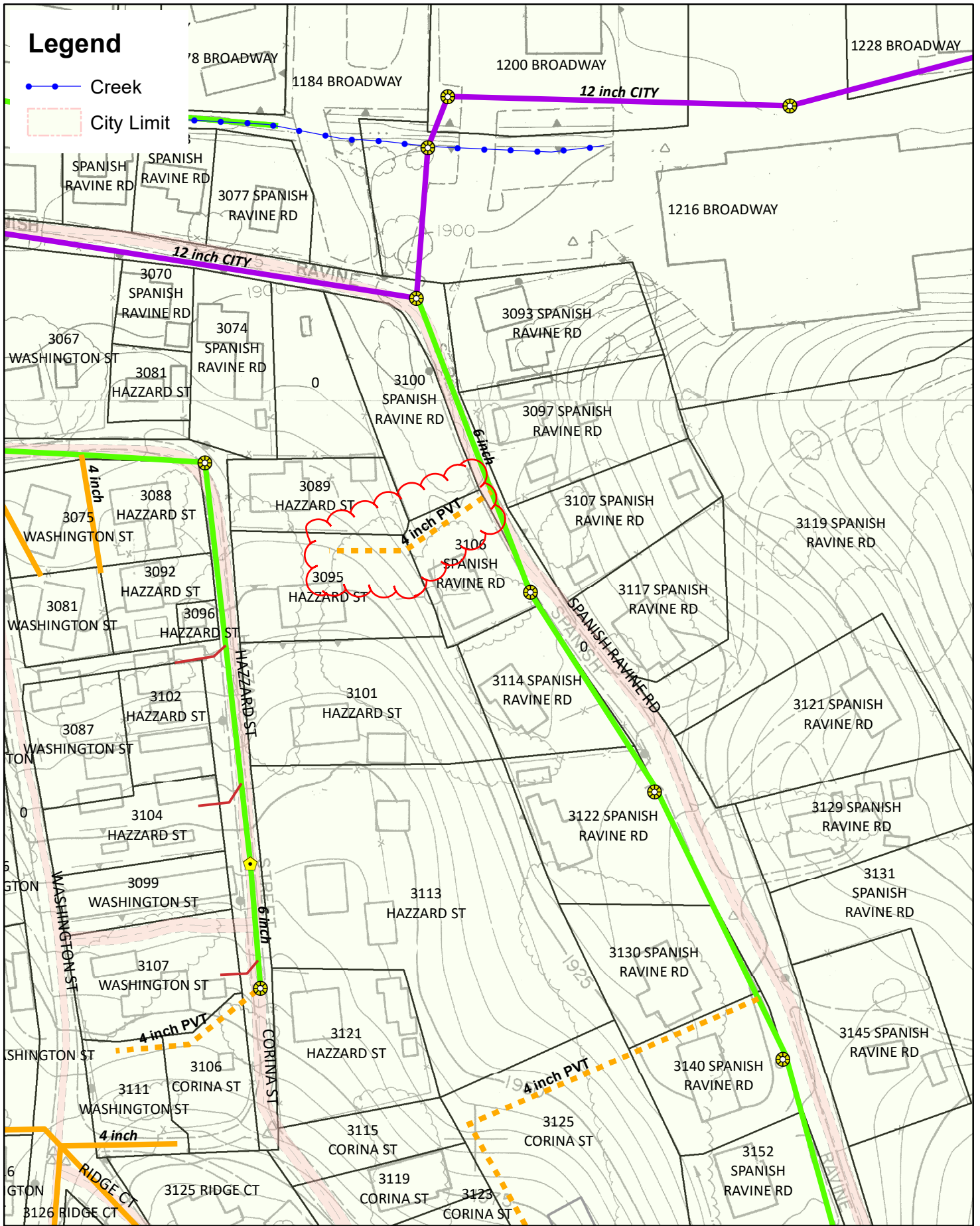
- Creek
- City Limit



JANUARY 30, 2018

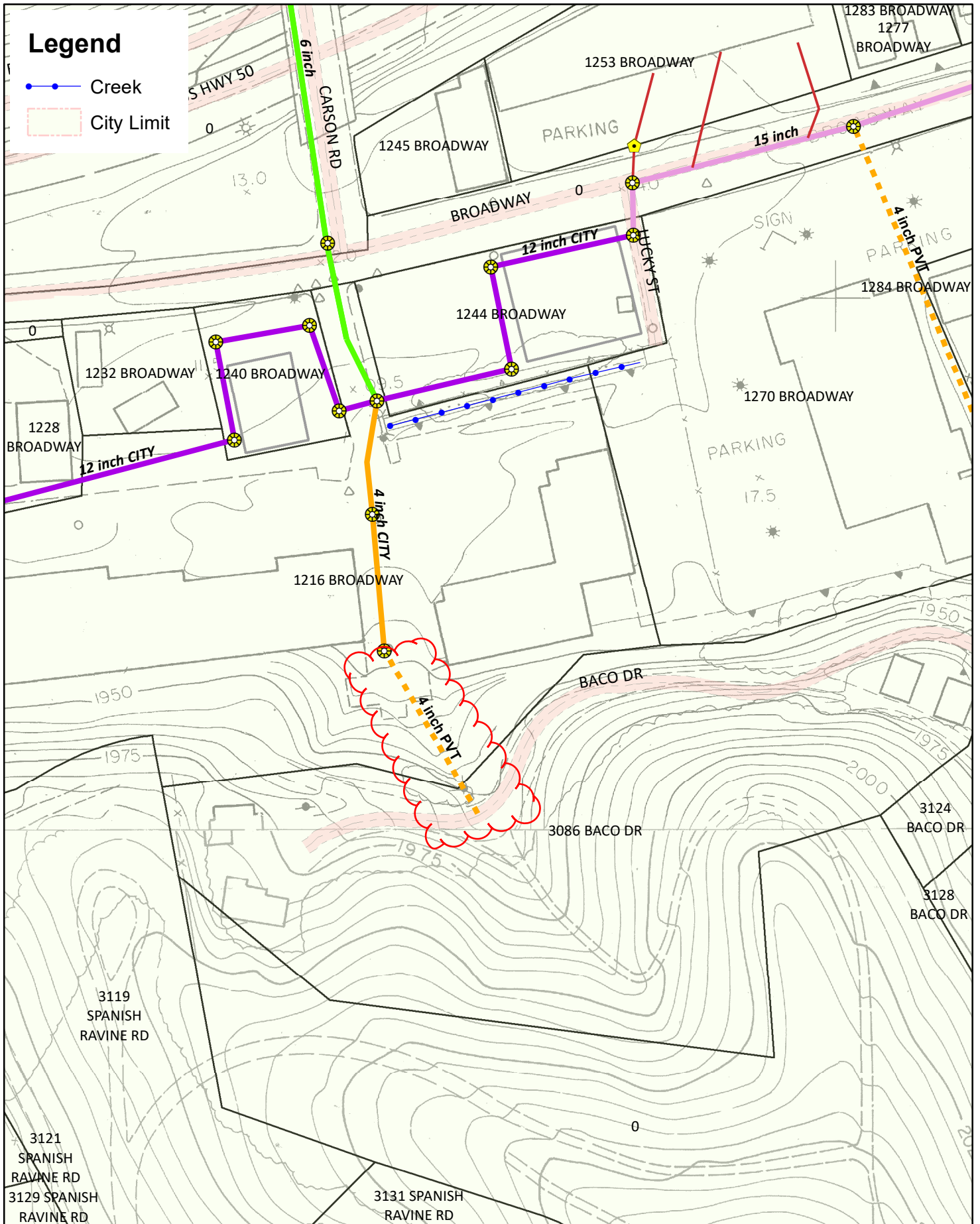
SYSTEM #43 HAZZARD STREET AND SPANISH RAVINE

Sewer Lines as Labeled




JANUARY 30, 2018

SYSTEM #44 BACO DRIVE (WEST)




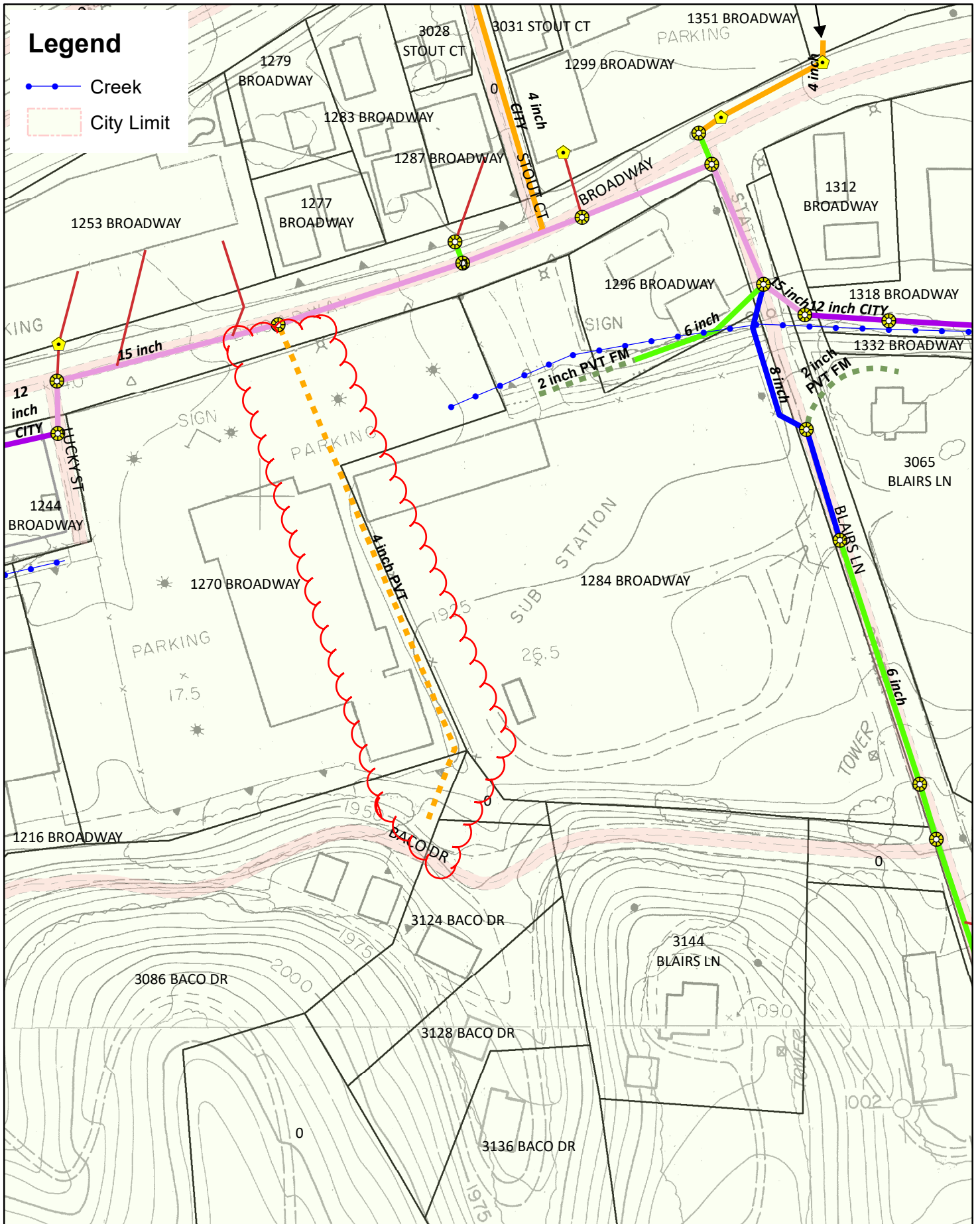
Sewer Lines as Labeled

JANUARY 30, 2018



SYSTEM #45 BACO DRIVE (EAST)

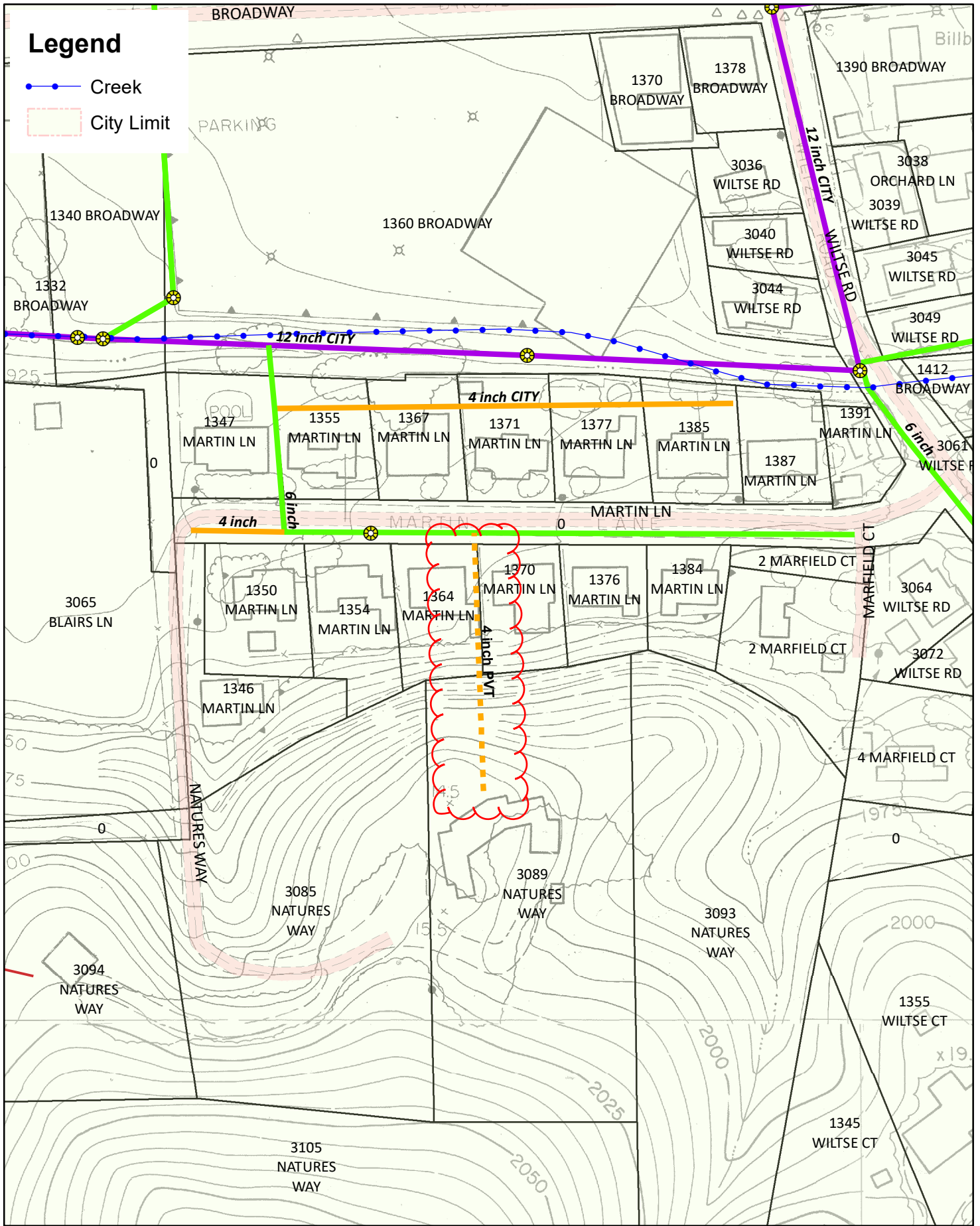
Sewer Lines as Labeled



JANUARY 30, 2018

SYSTEM #46 NATURE'S WAY

Sewer Lines as Labeled



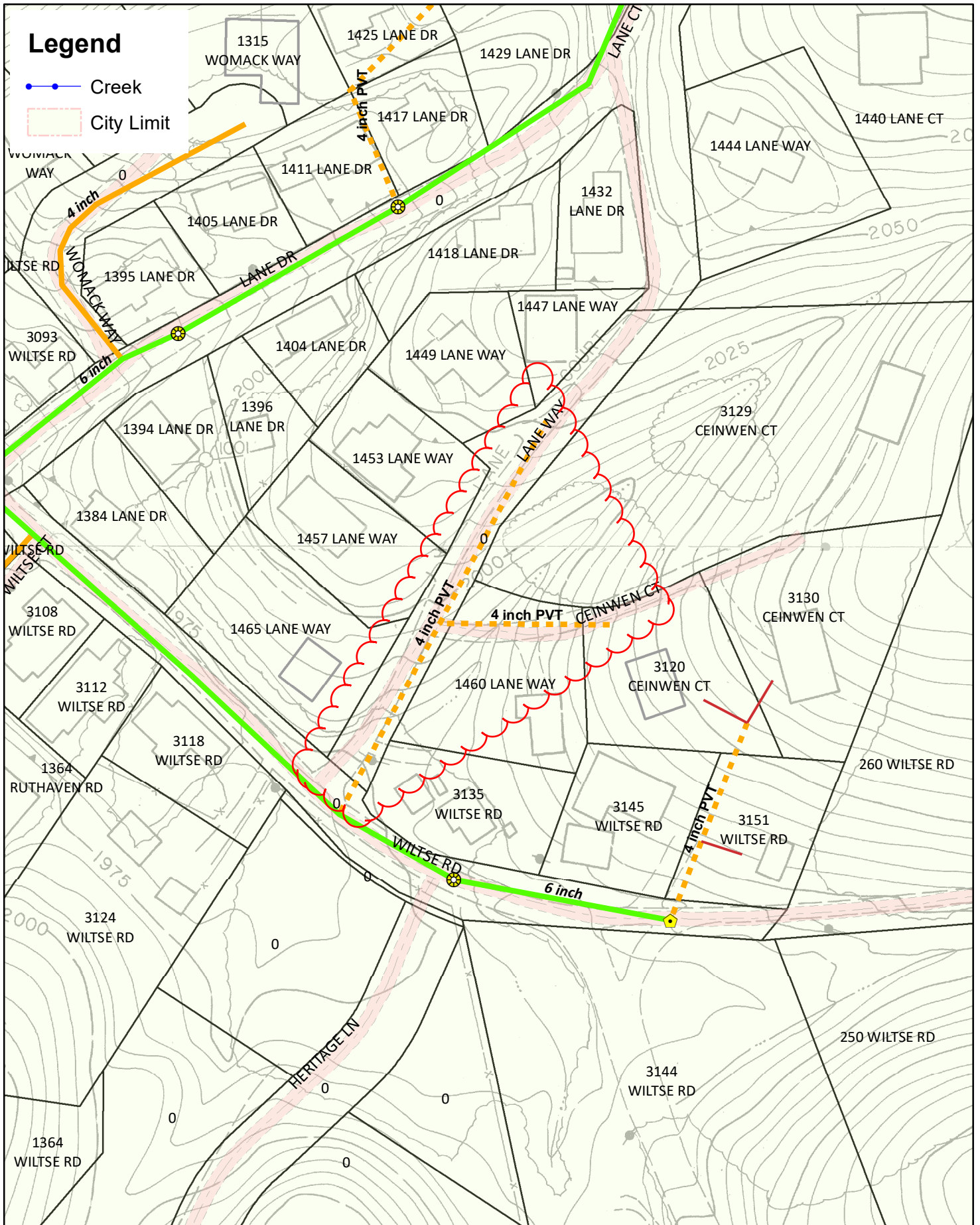
0 50 100 200 Feet



JANUARY 30, 2018


SYSTEM #48 CEINWIN COURT & LANE WAY

Sewer Lines as Labeled



Legend


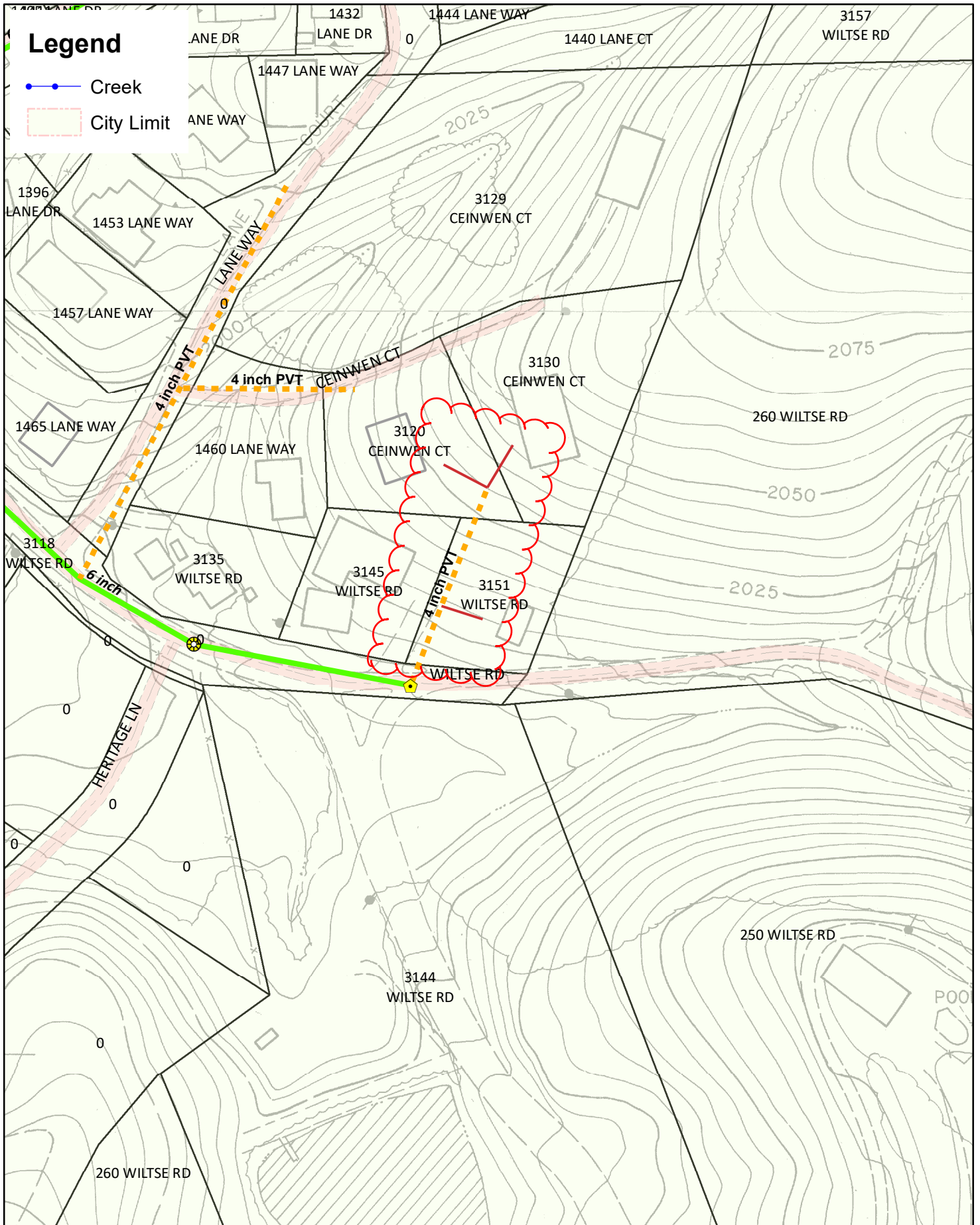
- Creek
- City Limit



JANUARY 30, 2018

SYSTEM #49 CEINWIN COURT & WILTSE ROAD

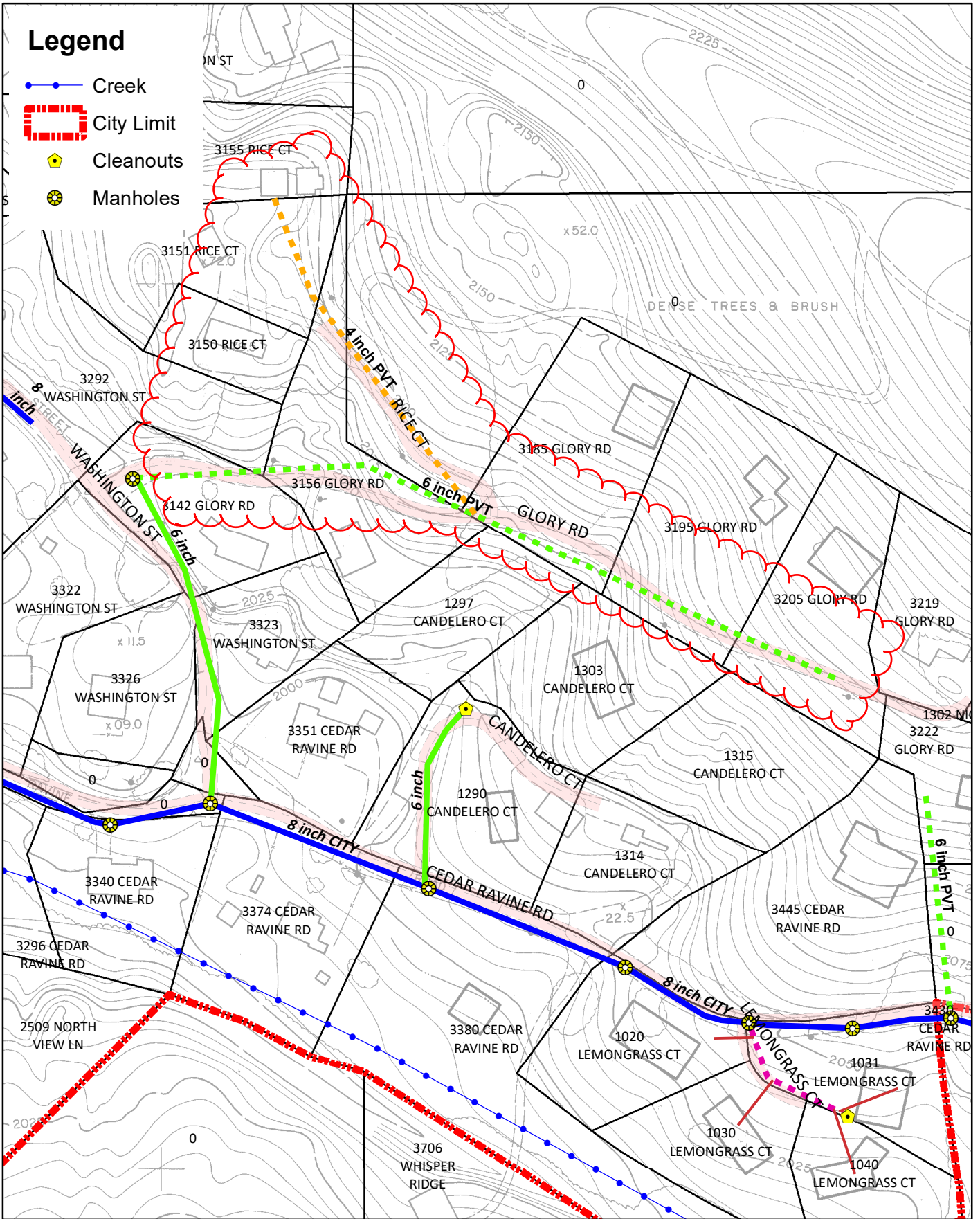
Sewer Lines as Labeled



JANUARY 30, 2018


SYSTEM #50 GLORY ROAD AND RICE COURT

Sewer Lines as Labeled



Legend


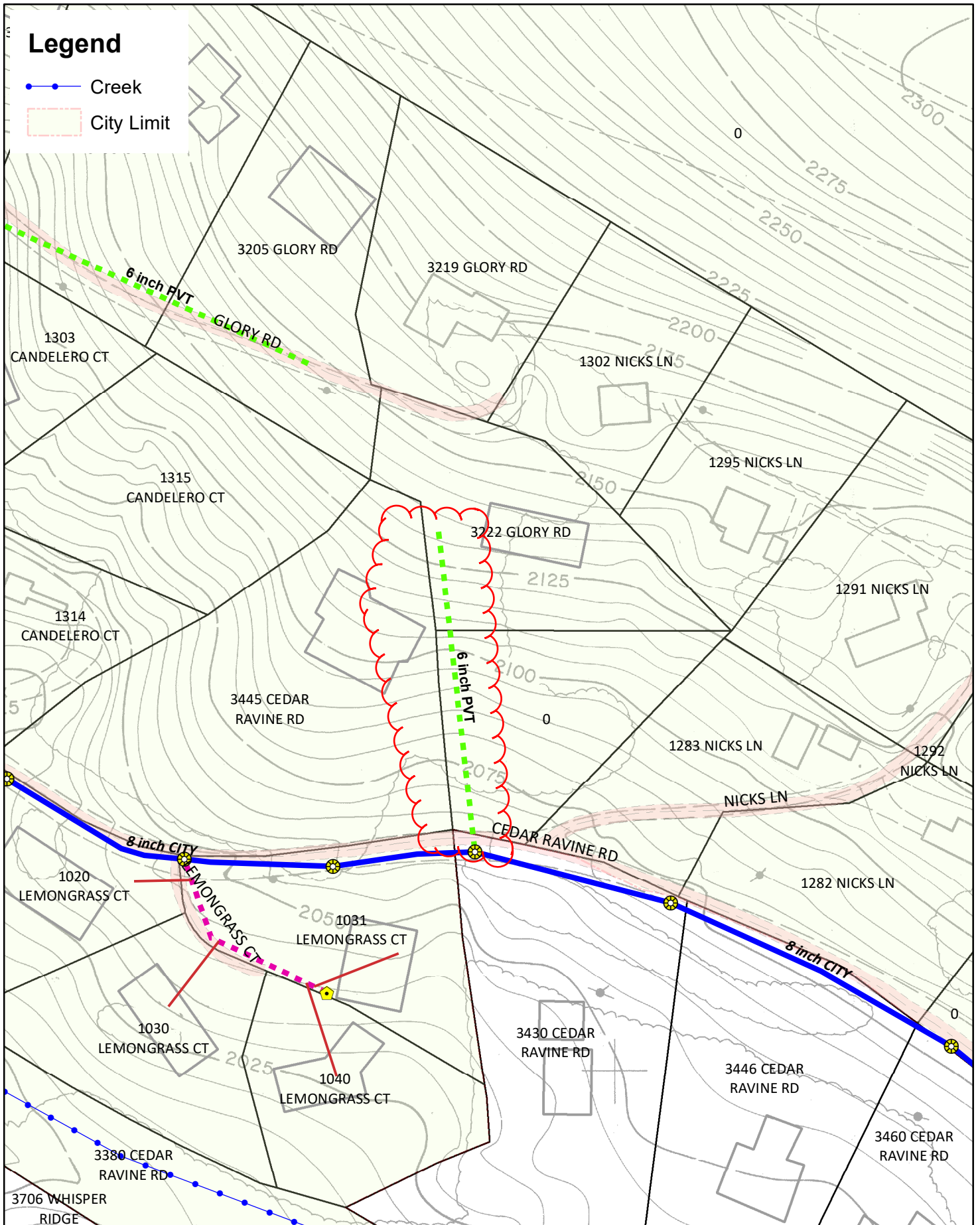
- Creek
- City Limit
- ▮ Cleanouts
- Manholes



FEBRUARY 27, 2018

SYSTEM #51 NICK'S LANE

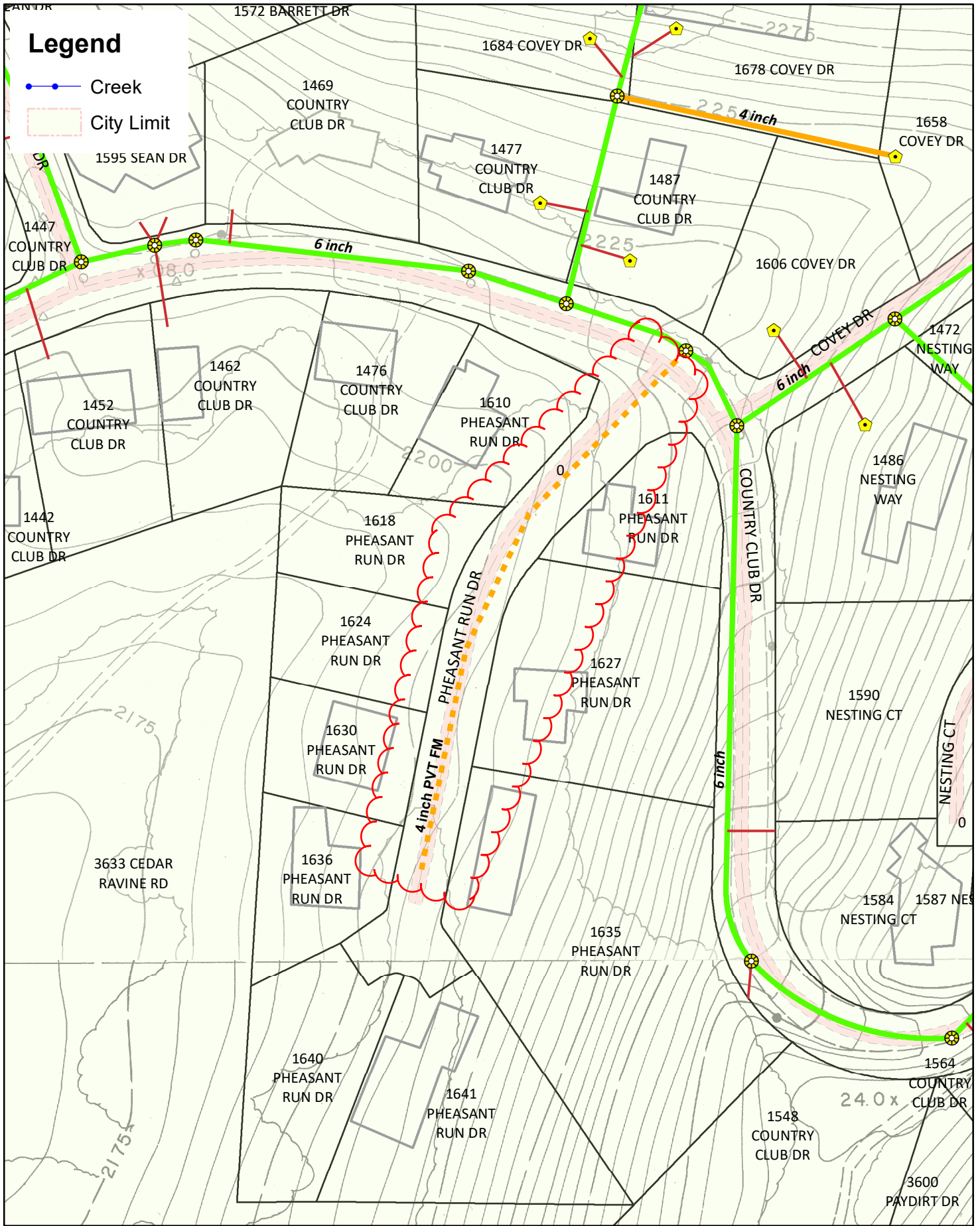
Sewer Lines as Labeled



JANUARY 30, 2018

SYSTEM #52 PHEASANT RUN DRIVE

Sewer Lines as Labeled




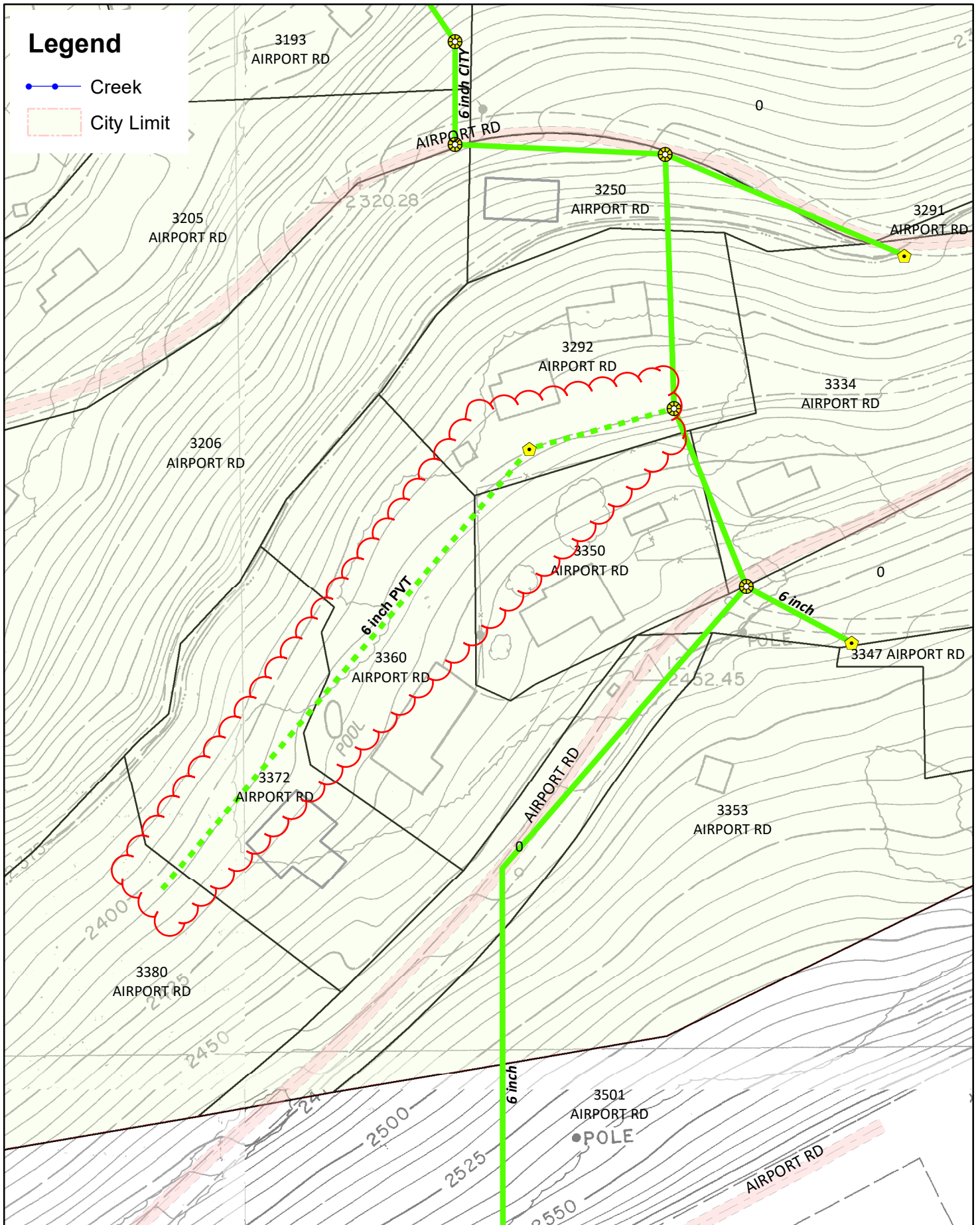
JANUARY 30, 2018

0 50 100 200 Feet



SYSTEM #53 AIRPORT ROAD

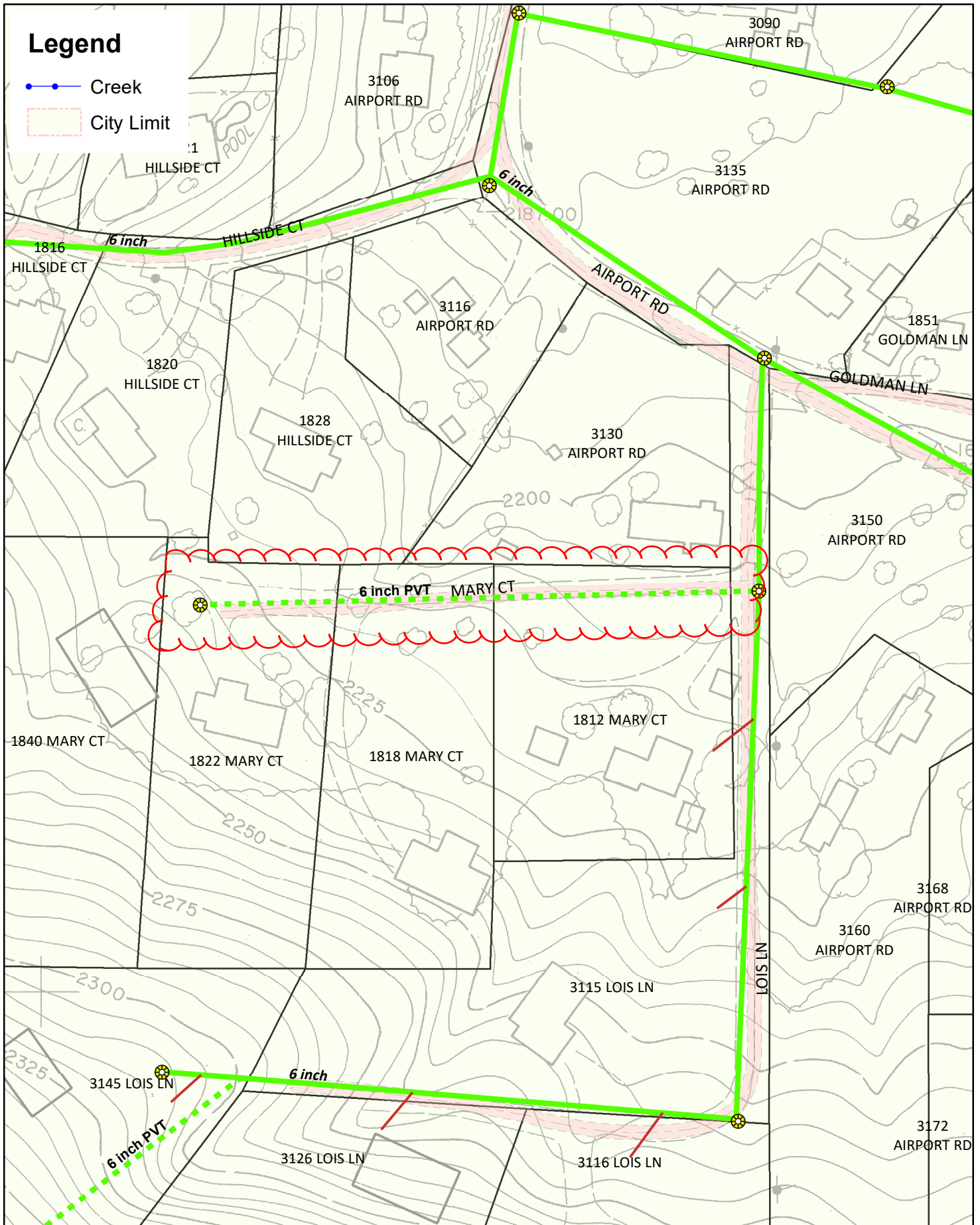
Sewer Lines as Labeled



JANUARY 30, 2018


SYSTEM #54 MARY COURT

Sewer Lines as Labeled



Legend

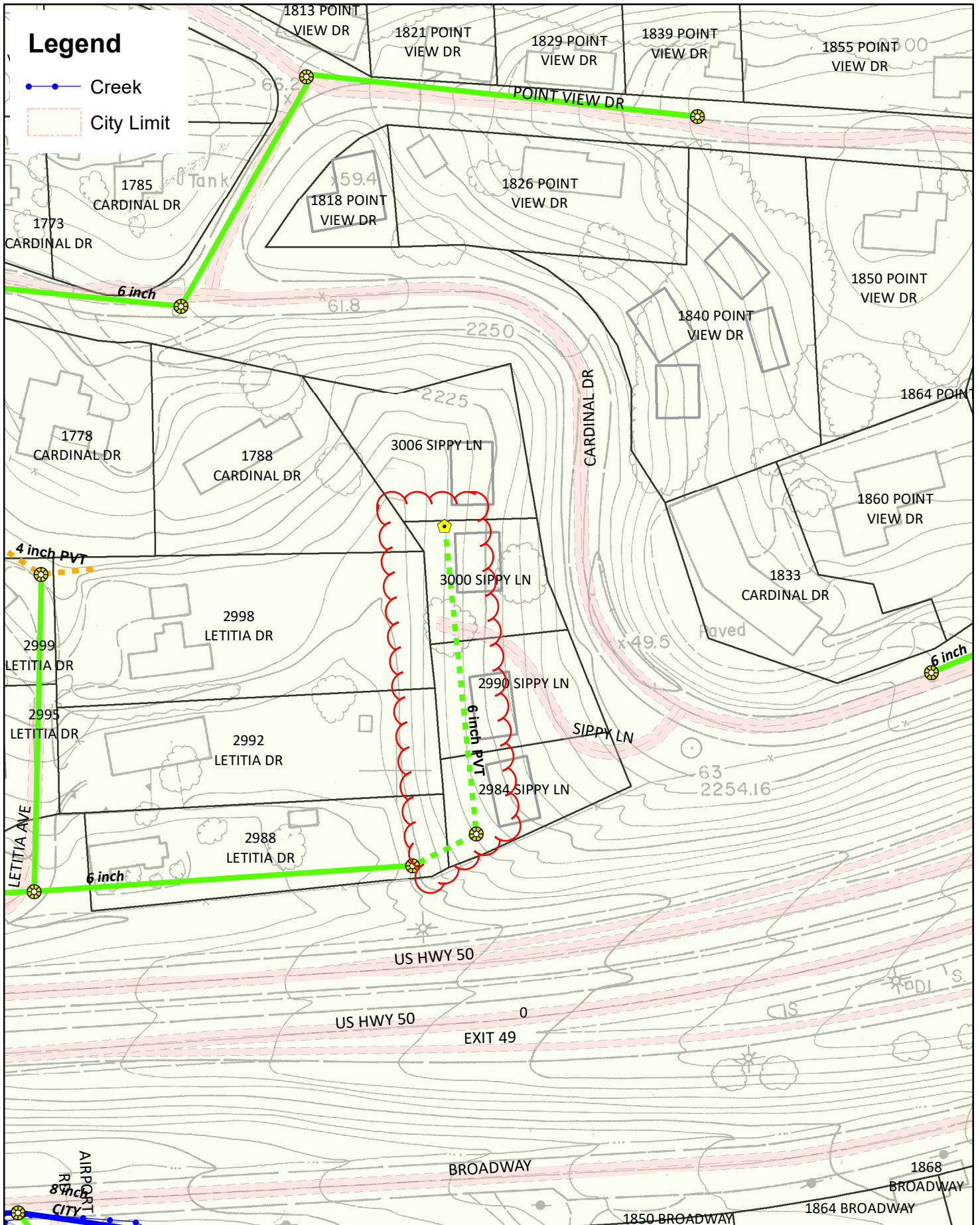
- Creek
- City Limit



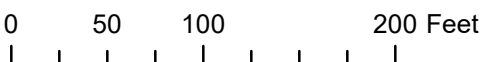
JANUARY 30, 2018

SYSTEM #55 SIPPY LANE

Sewer Lines as Labeled


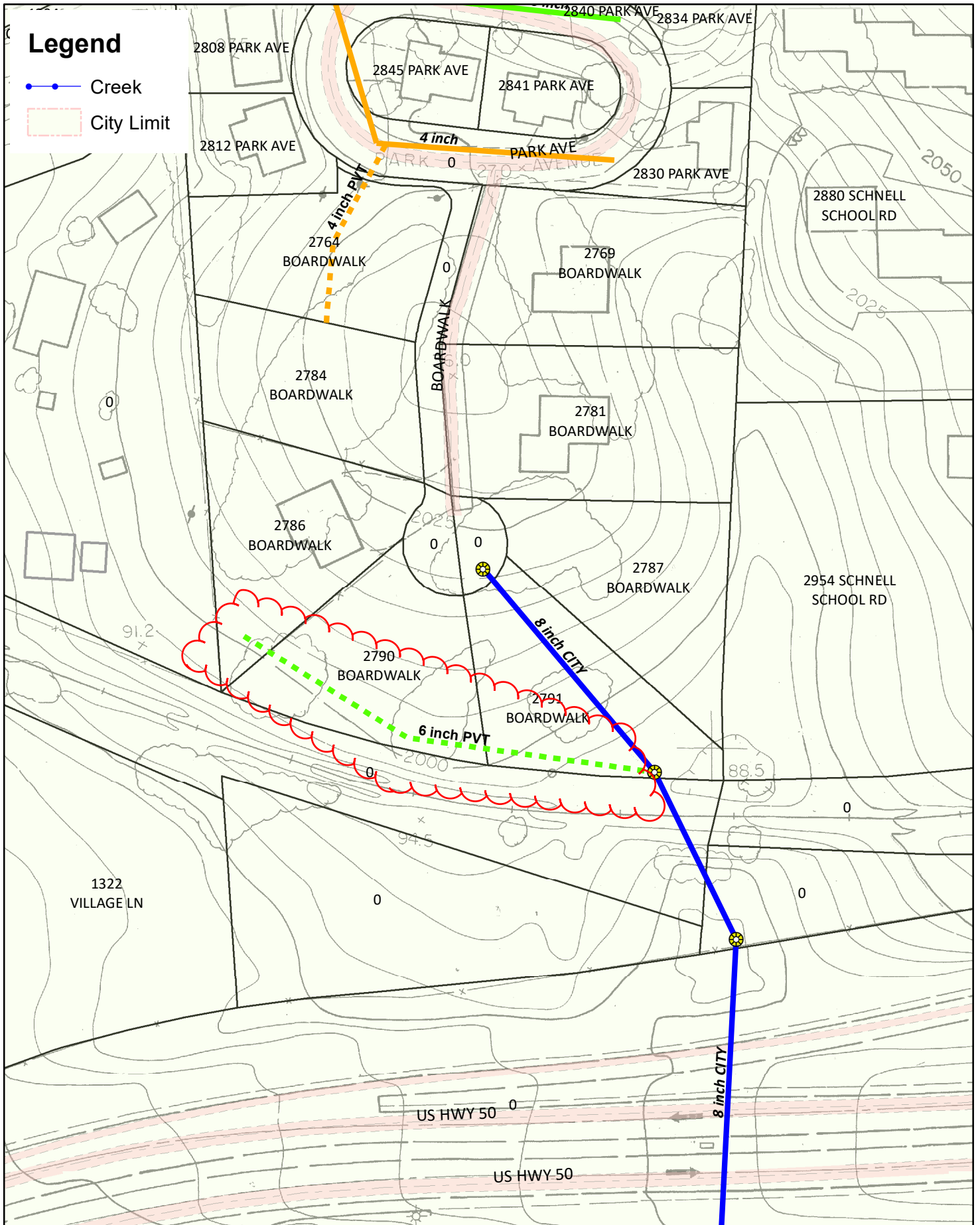


JANUARY 31, 2018



SYSTEM #56 BOARDWALK STREET (SOUTH)

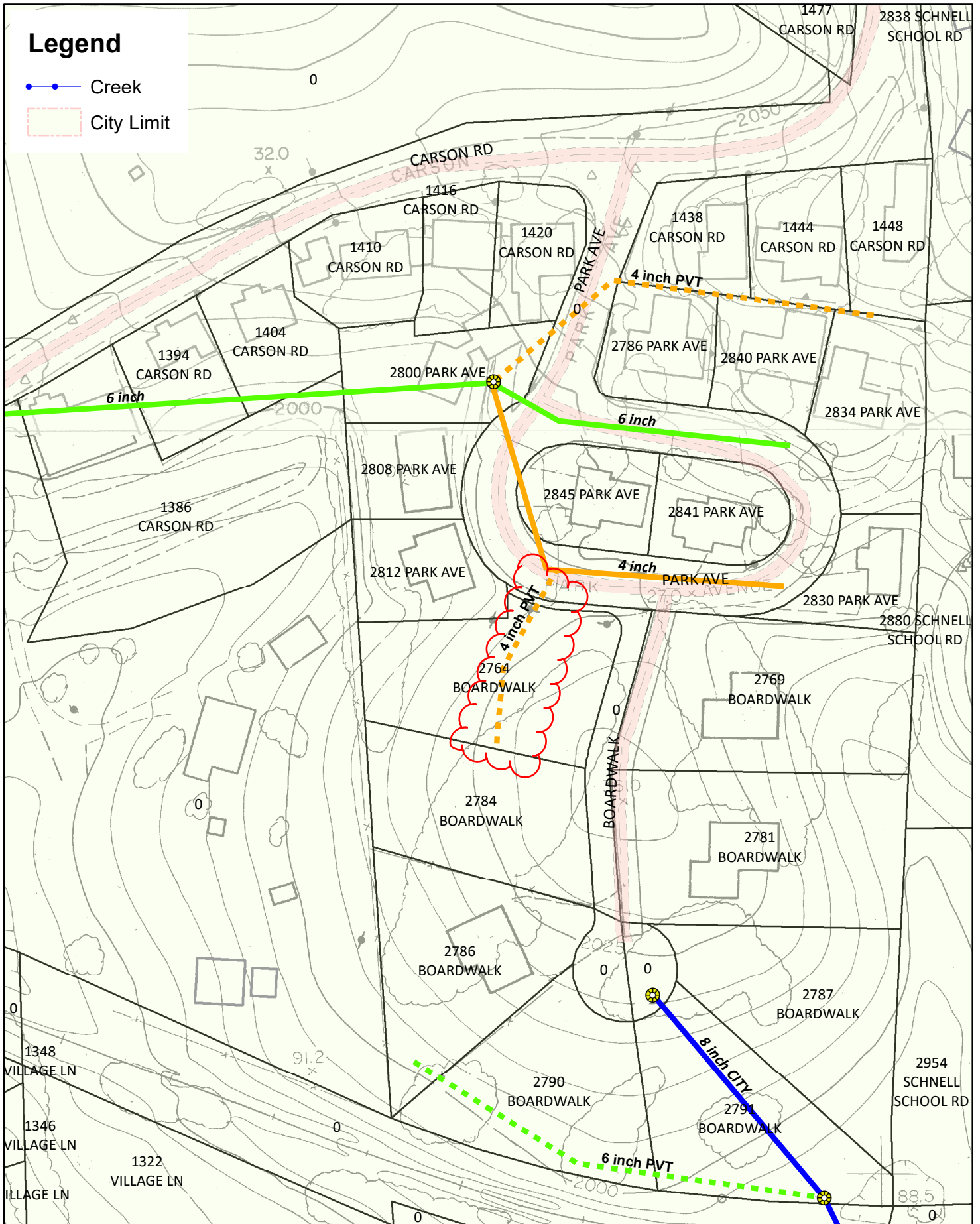
Sewer Lines as Labeled



JANUARY 31, 2018


SYSTEM #56 BOARDWALK STREET (NORTH)

Sewer Lines as Labeled



Legend

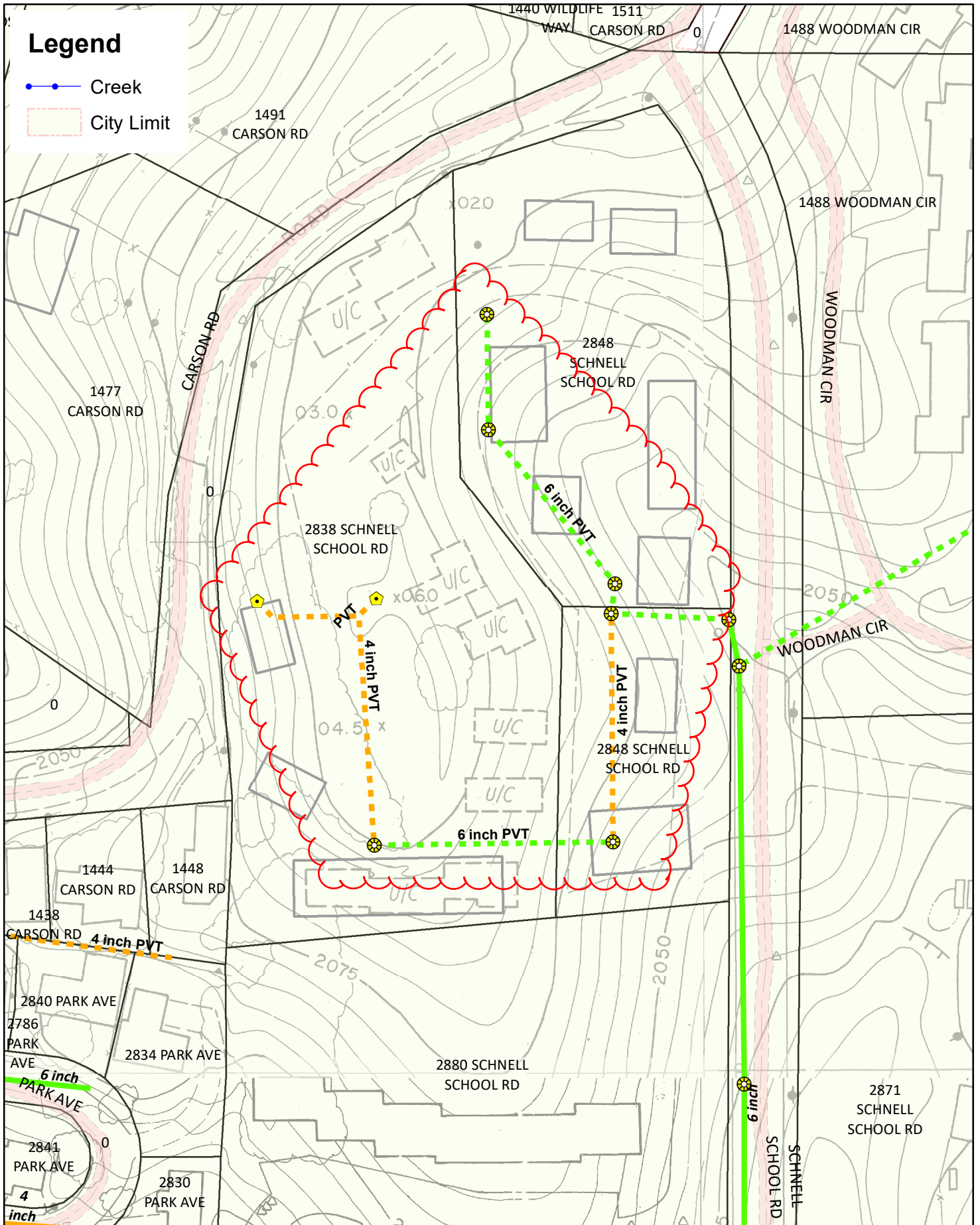
- Creek
- City Limit




JANUARY 31, 2018

SYSTEM #58 CARSON RIDGE APARTMENTS

Sewer Lines as Labeled


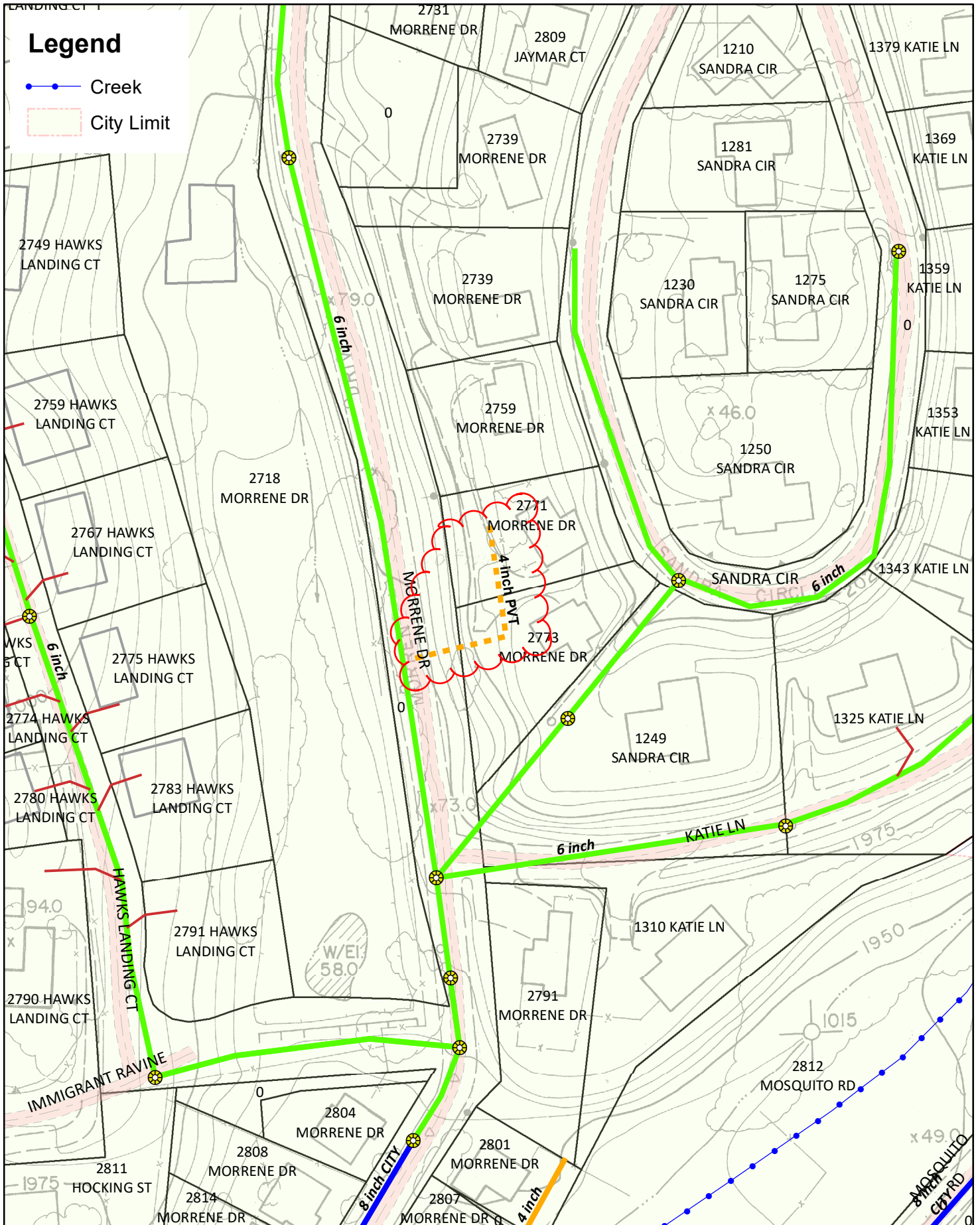


JANUARY 31, 2018



SYSTEM #60 2771 & 2773 MORRENE DRIVE


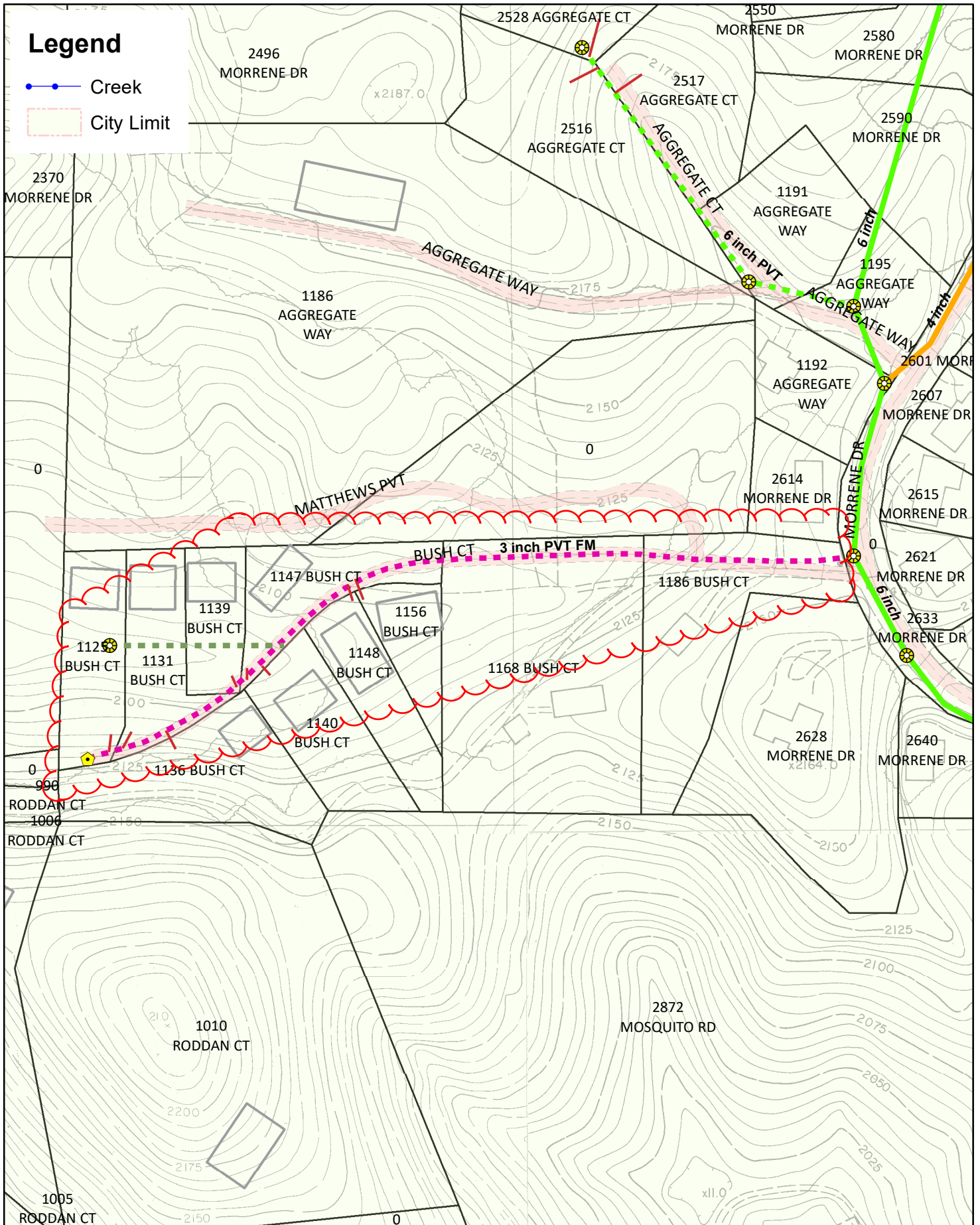
Sewer Lines as Labeled



JANUARY 31, 2018

SYSTEM #62 BUSH COURT


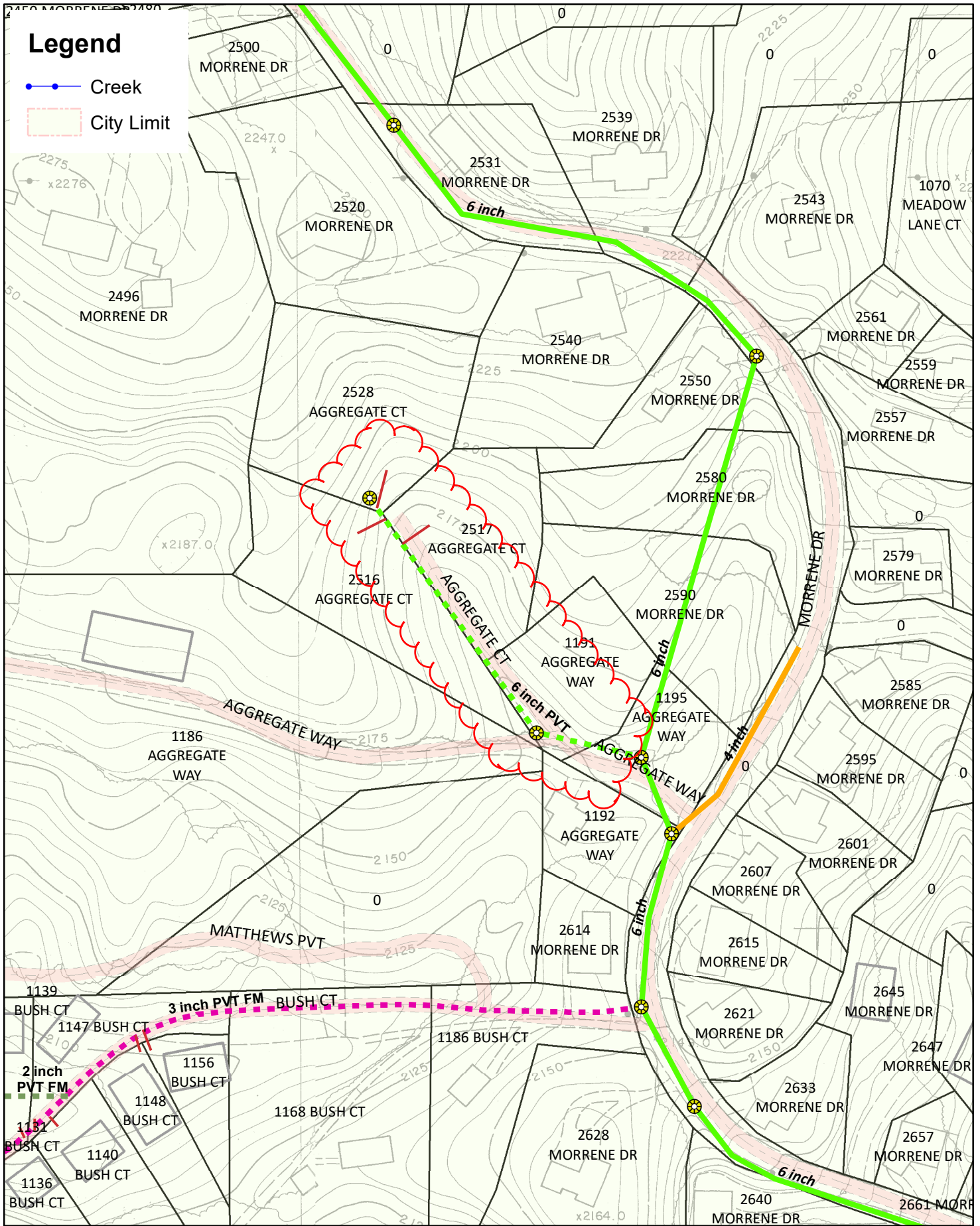
Sewer Lines as Labeled



JANUARY 31, 2018

SYSTEM #63 AGGREGATE WAY

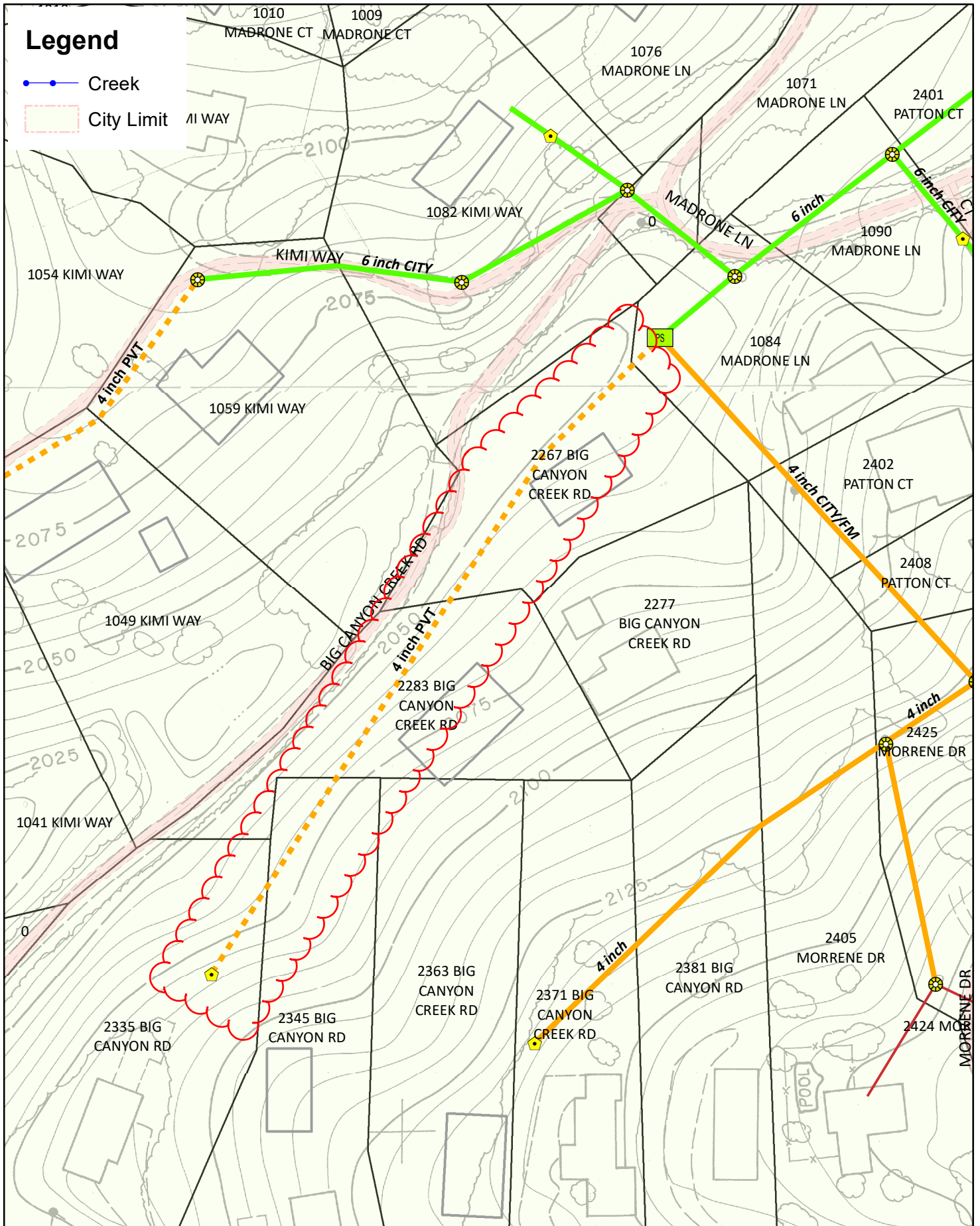
Sewer Lines as Labeled



JANUARY 31, 2018


SYSTEM #64 BIG CANYON CREEK ROAD

Sewer Lines as Labeled



Legend

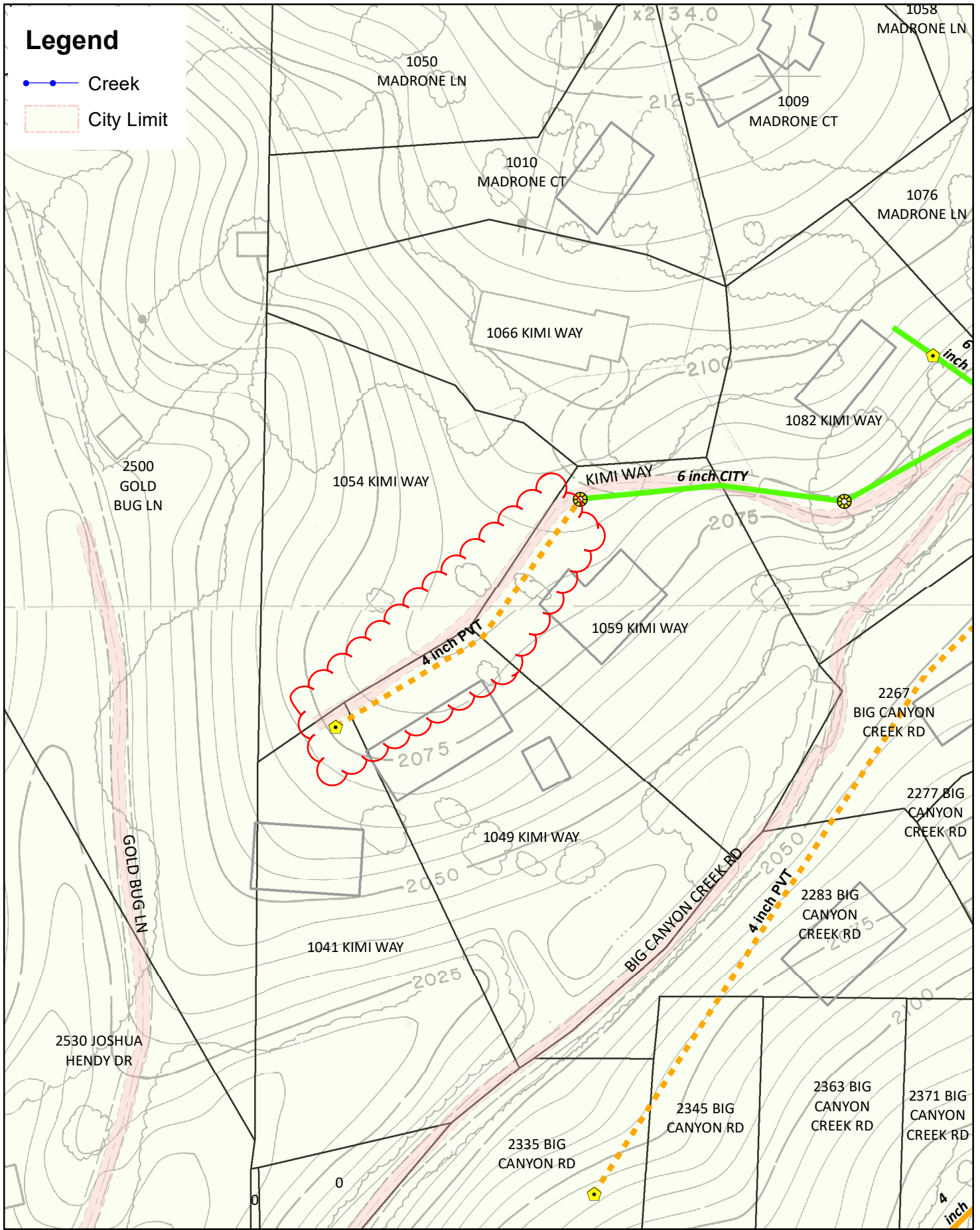
- Creek
- City Limit



JANUARY 31, 2018

SYSTEM #65 KIMI WAY


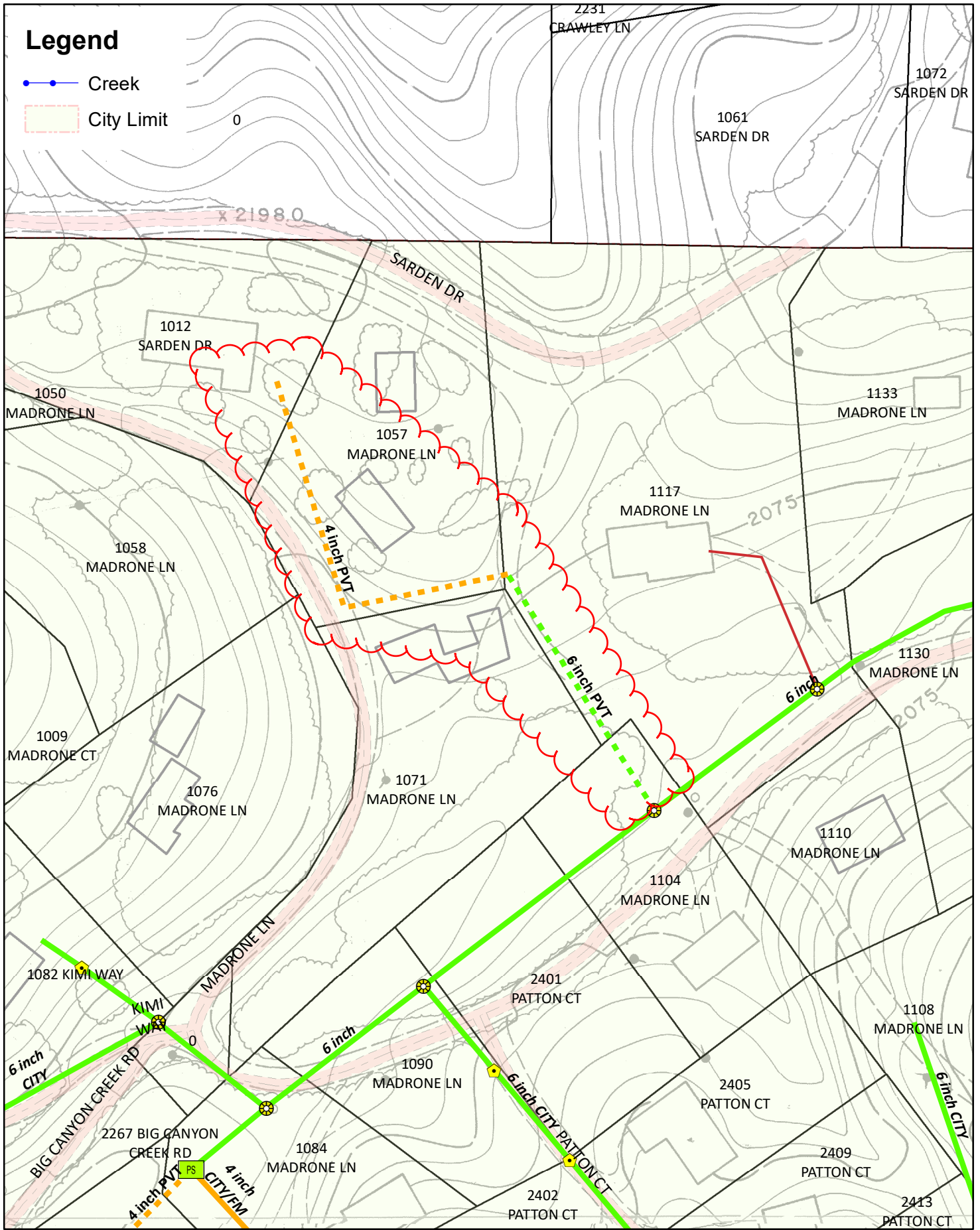
Sewer Lines as Labeled



JANUARY 31, 2018

SYSTEM #66 SARDEN DRIVE TO MADRONE LANE

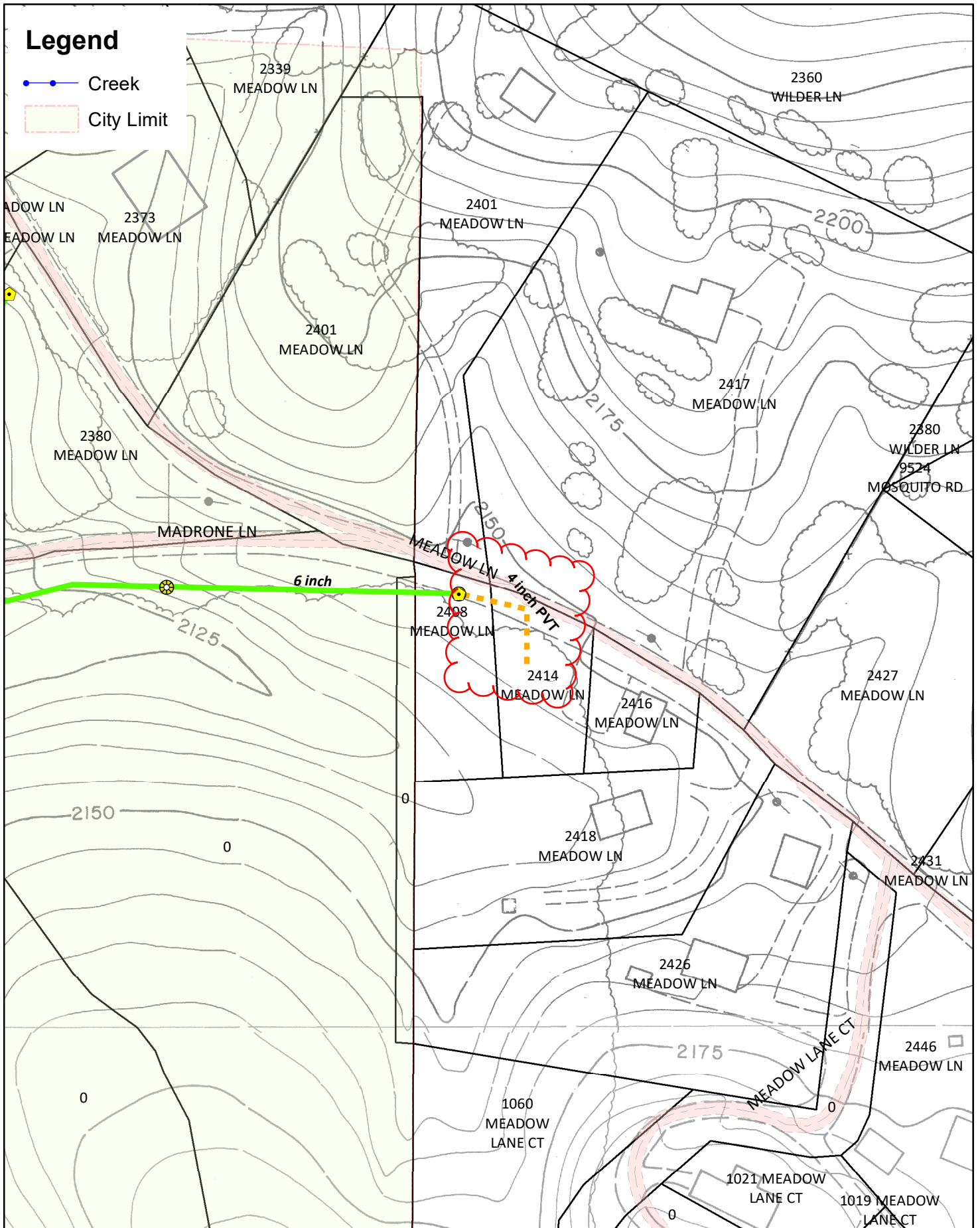
Sewer Lines as Labeled



JANUARY 31, 2018

SYSTEM #67 2408 & 2414 MEADOW LANE

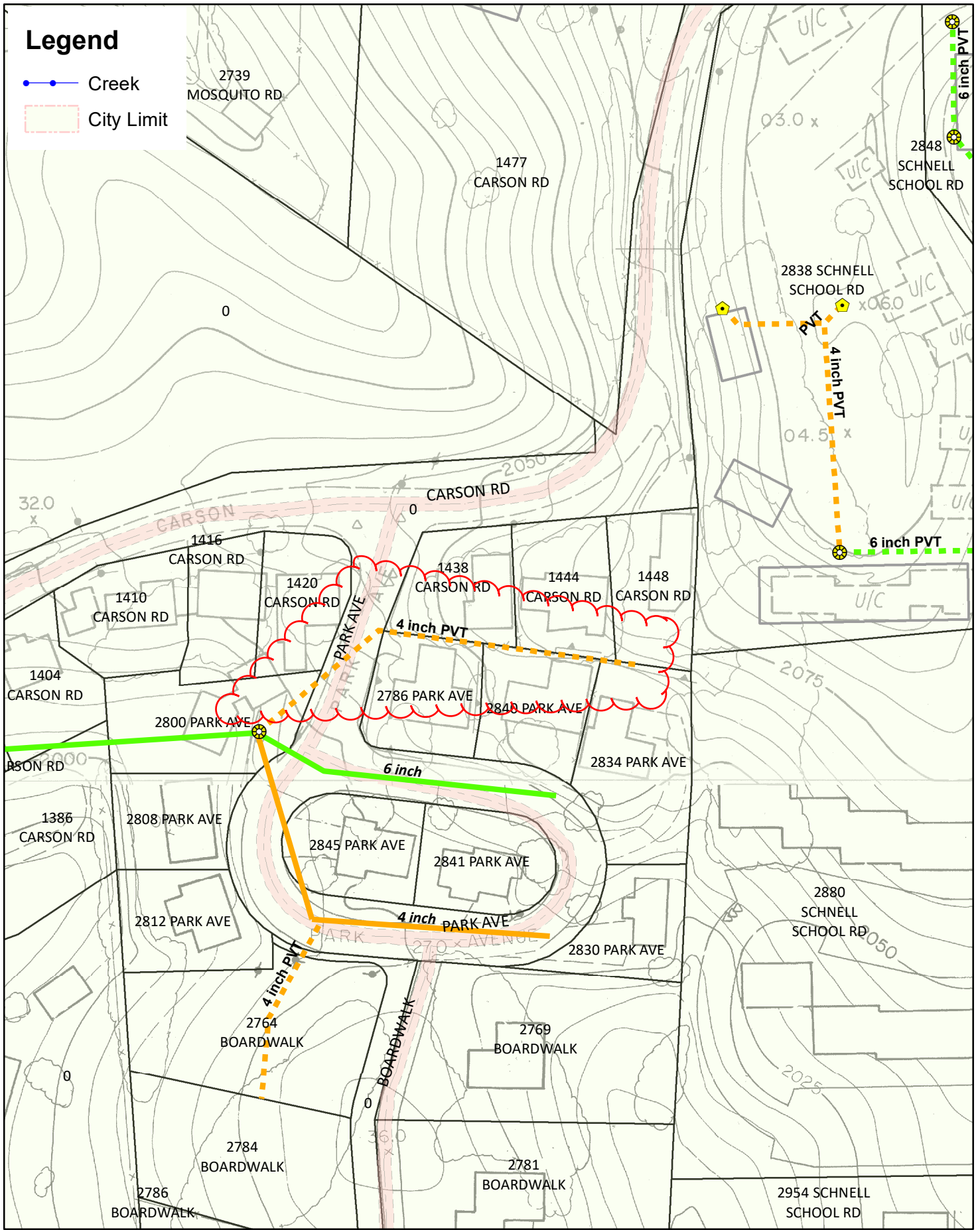
Sewer Lines as Labeled




JANUARY 31, 2018

SYSTEM #68 CARSON ROAD TO PARK AVENUE

Sewer Lines as Labeled

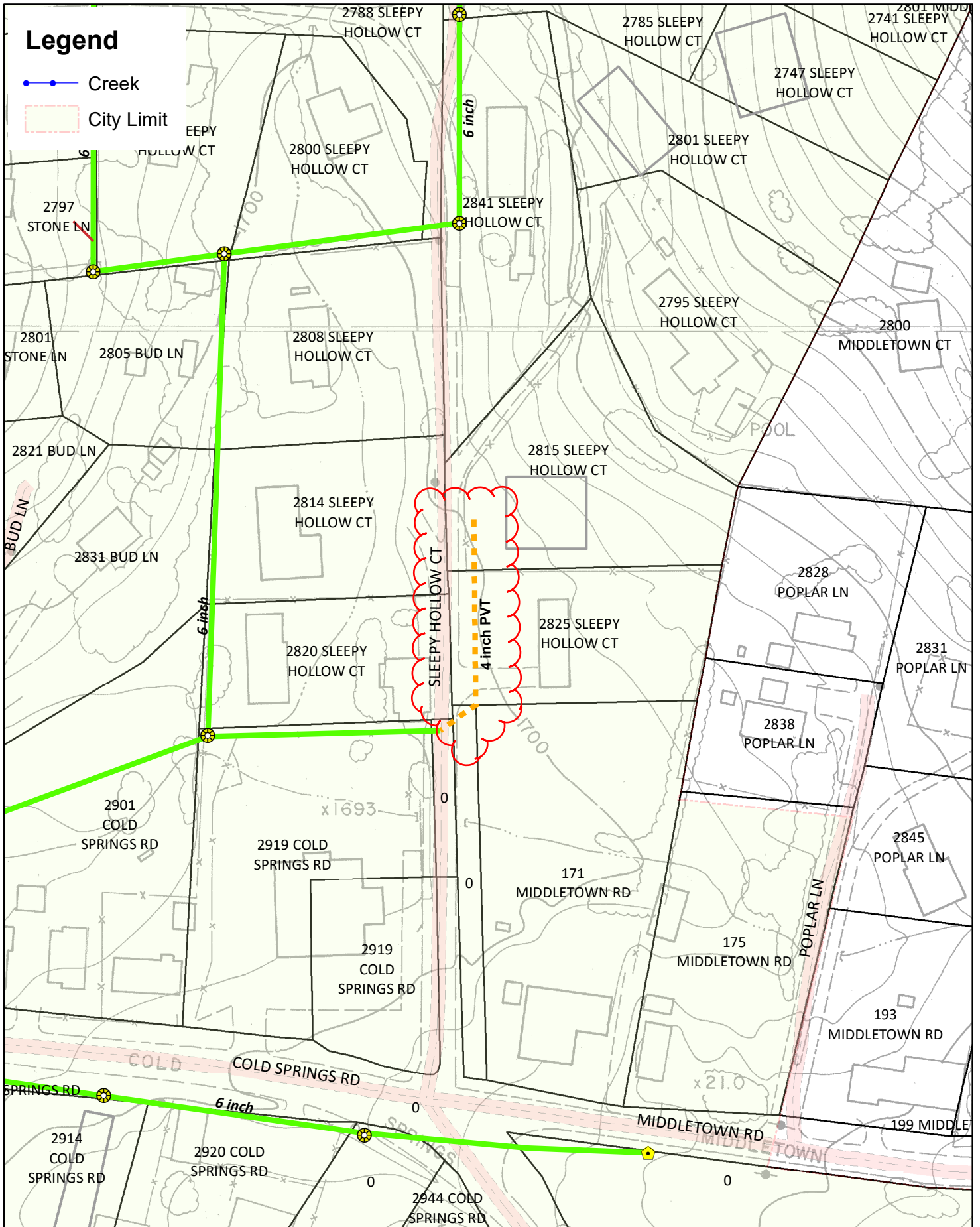


JANUARY 31, 2018



SYSTEM #69 SLEEPY HOLLOW COURT

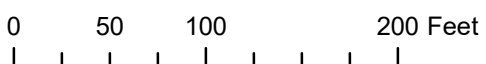
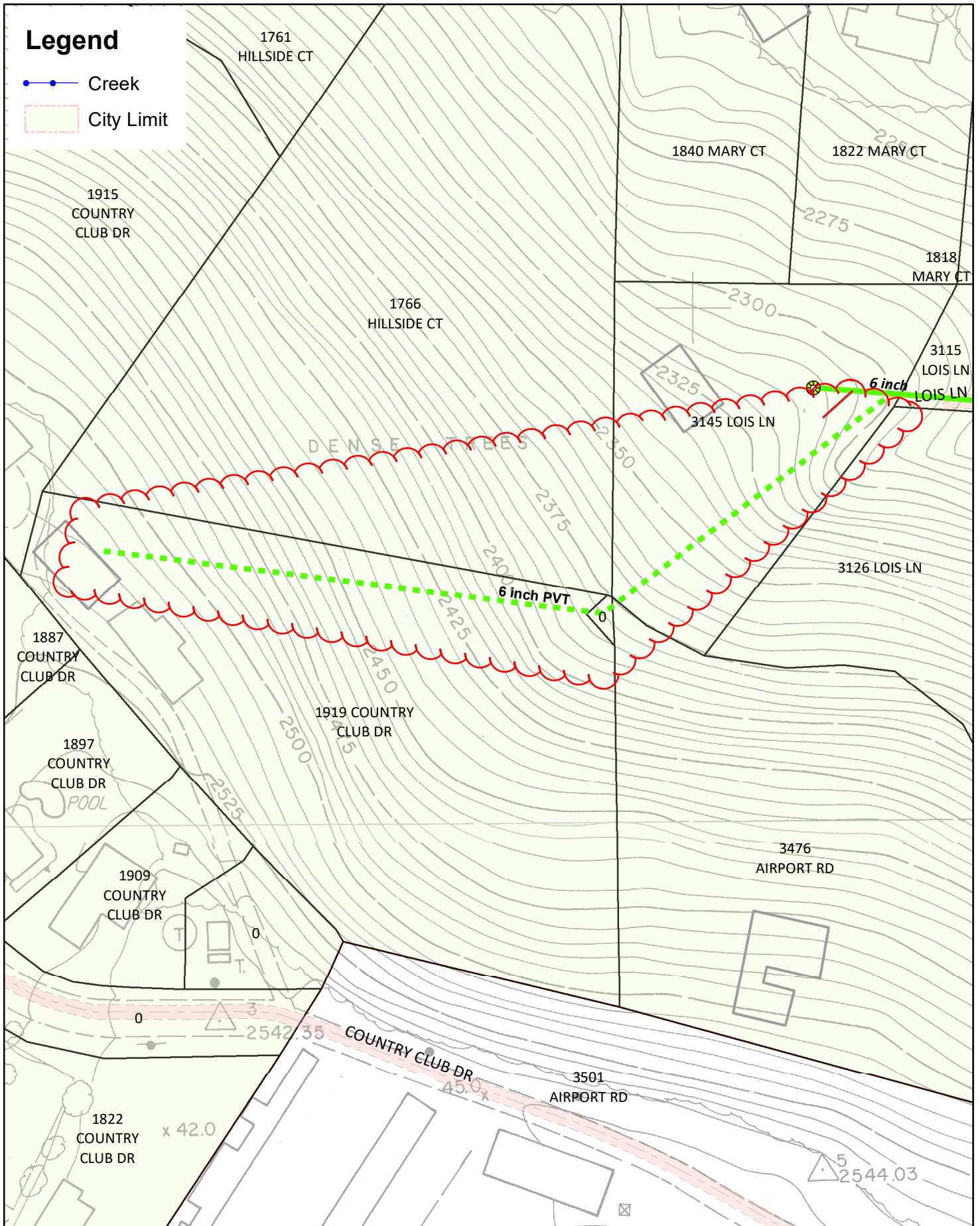
Sewer Lines as Labeled



JANUARY 31, 2018

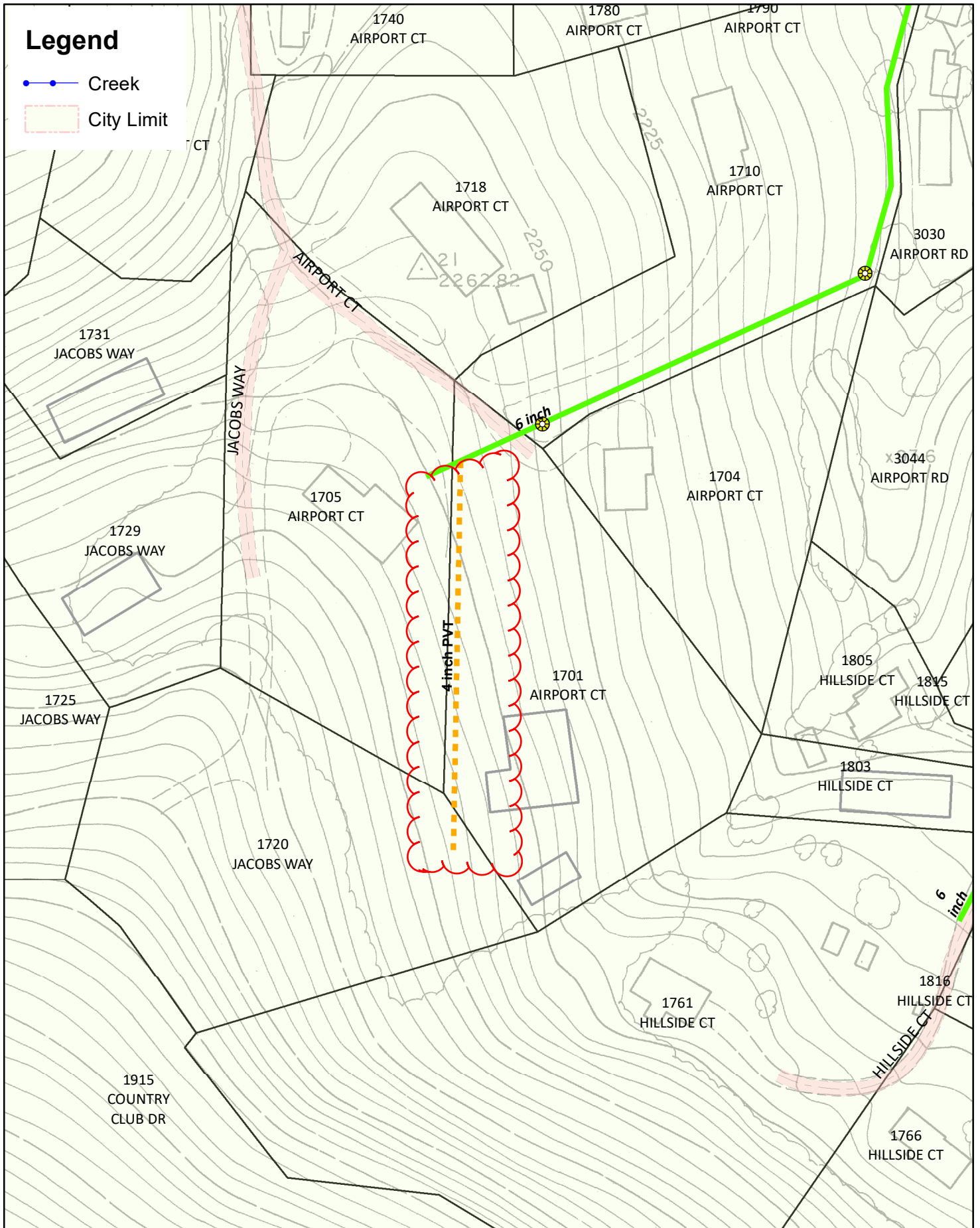
SYSTEM #70 COUNTRY CLUB DRIVE TO LOIS LANE

Sewer Lines as Labeled



JANUARY 31, 2018

SYSTEM #71 AIRPORT COURT & JACOB'S WAY (EAST)

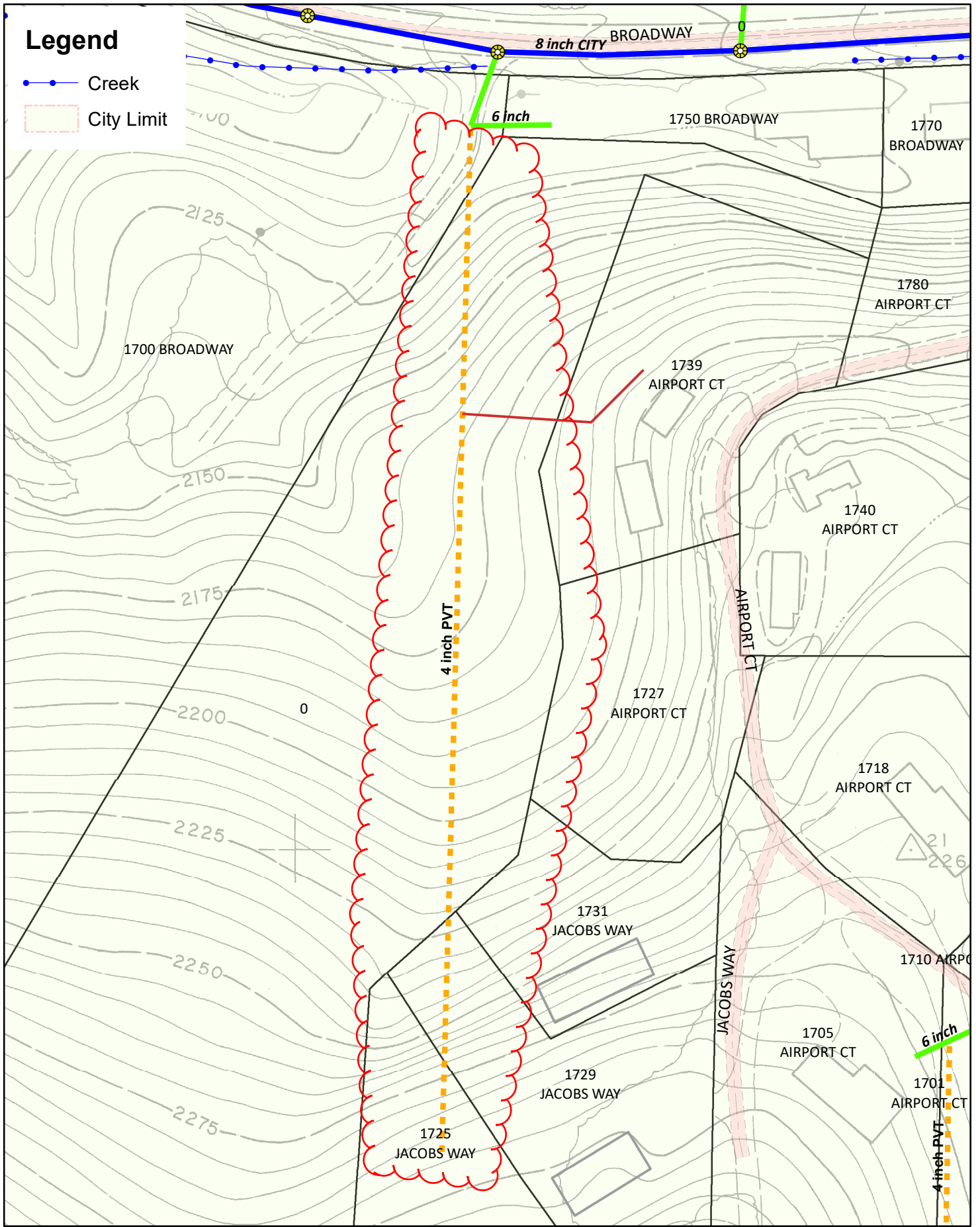


Sewer Lines as Labeled

JANUARY 31, 2018

SYSTEM #72 JACOB'S WAY TO BROADWAY

Sewer Lines as Labeled



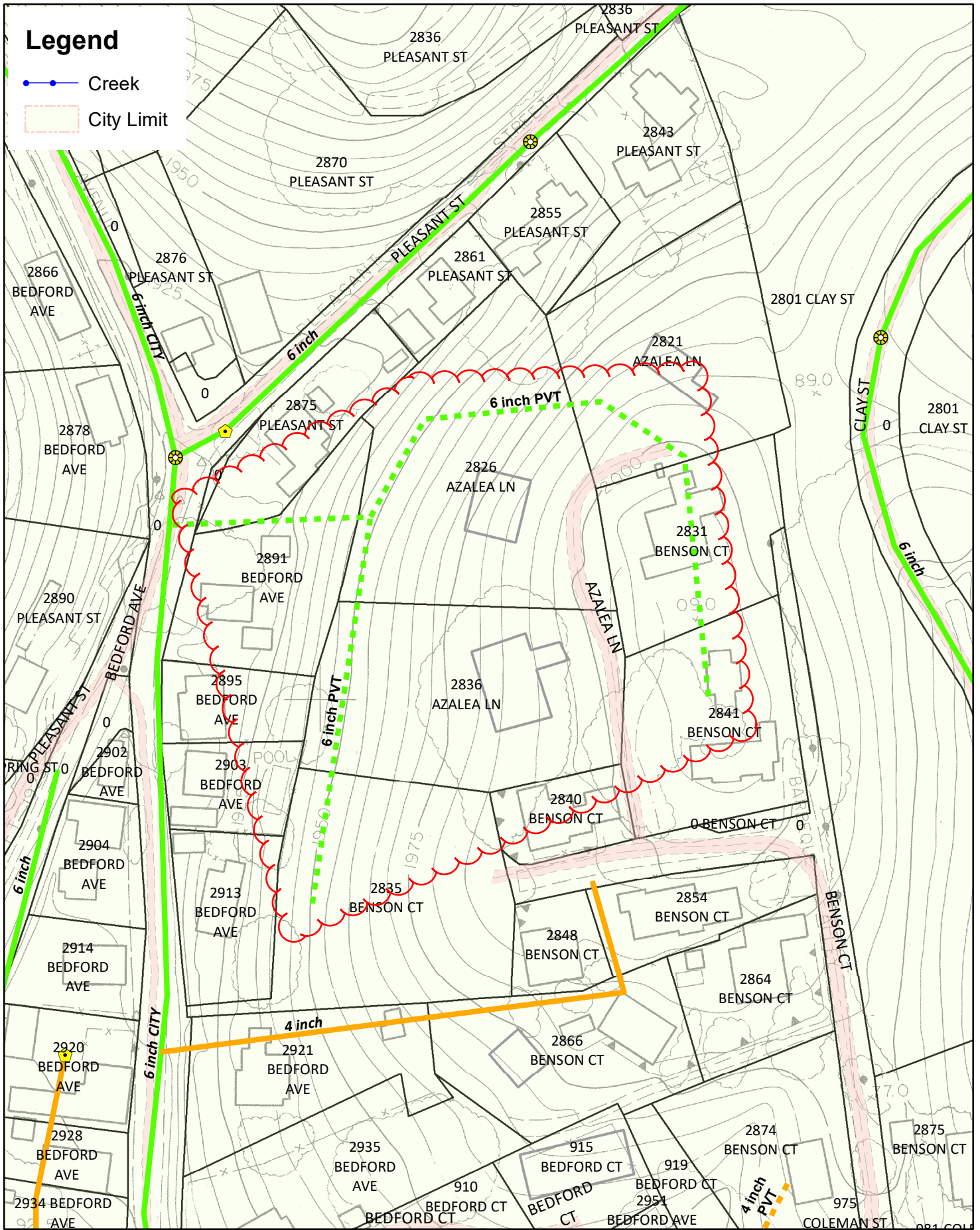
0 50 100 200 Feet



JANUARY 31, 2018

SYSTEM #73 AZALEA LANE

Sewer Lines as Labeled



Legend

- Creek
- City Limit


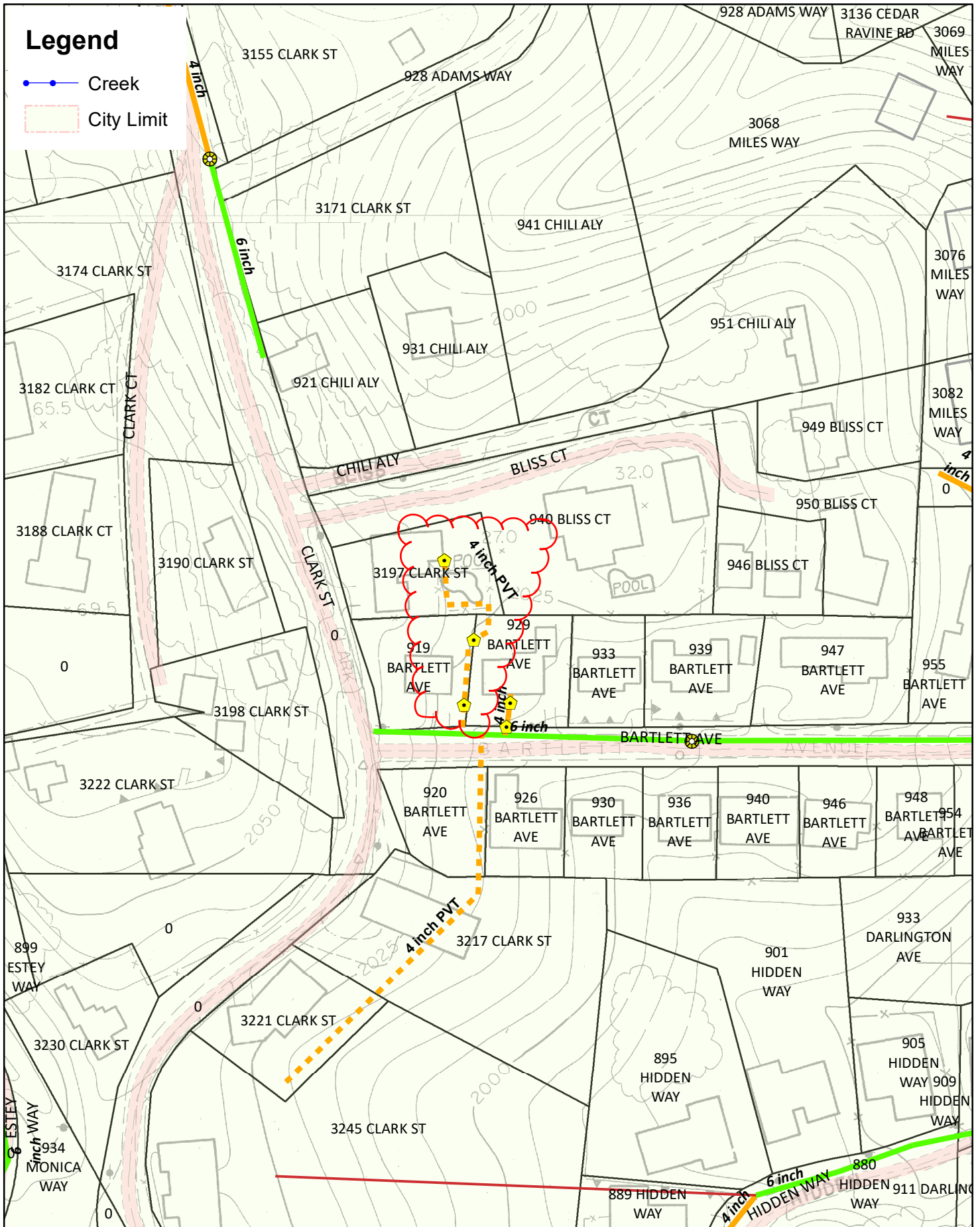
JANUARY 31, 2018

0 50 100 200 Feet



SYSTEM #74 CLARK STREET & BARTLETT AVENUE

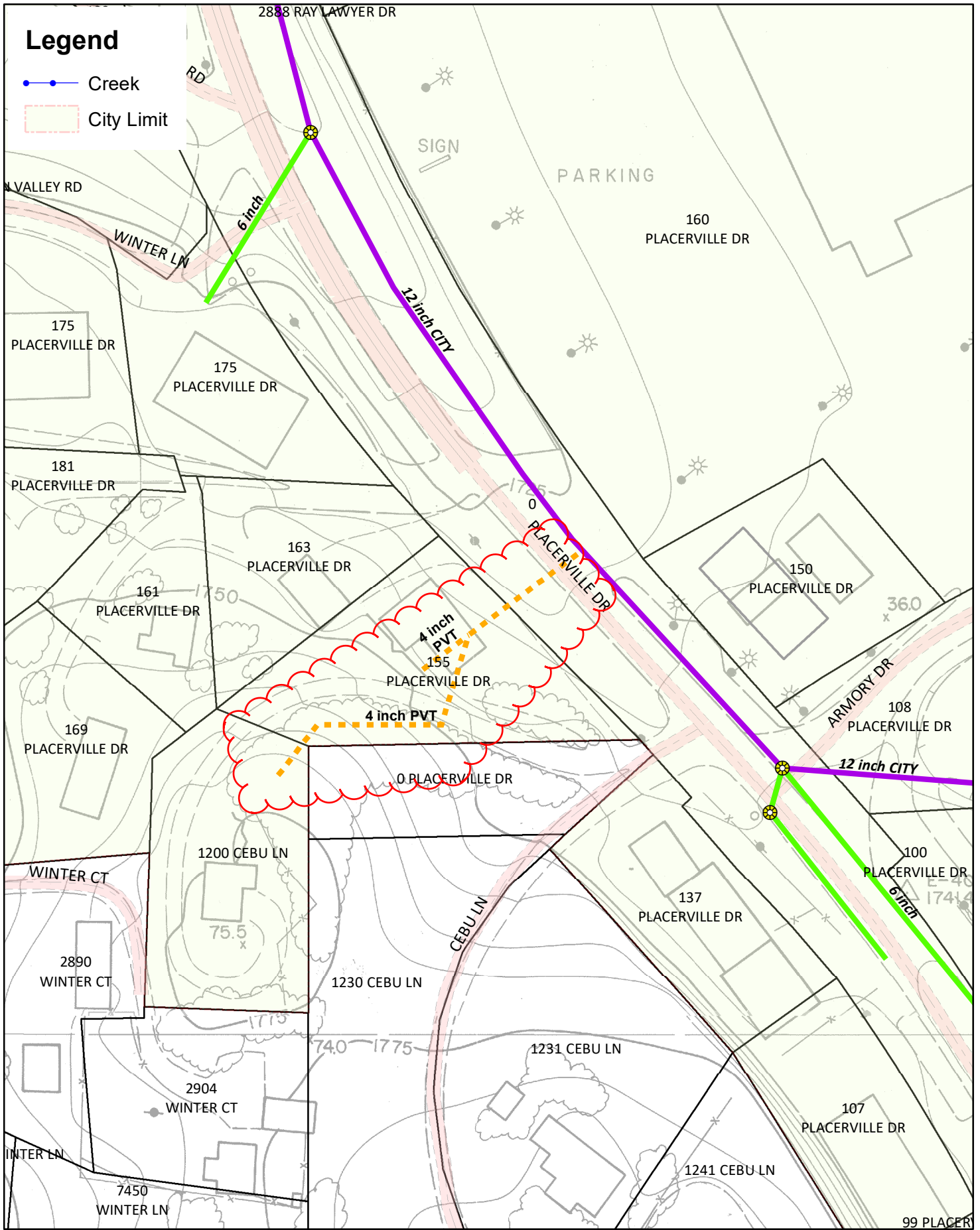
Sewer Lines as Labeled




JANUARY 31, 2018

SYSTEM #75 PLACERVILLE DRIVE & CEBU LANE

Sewer Lines as Labeled


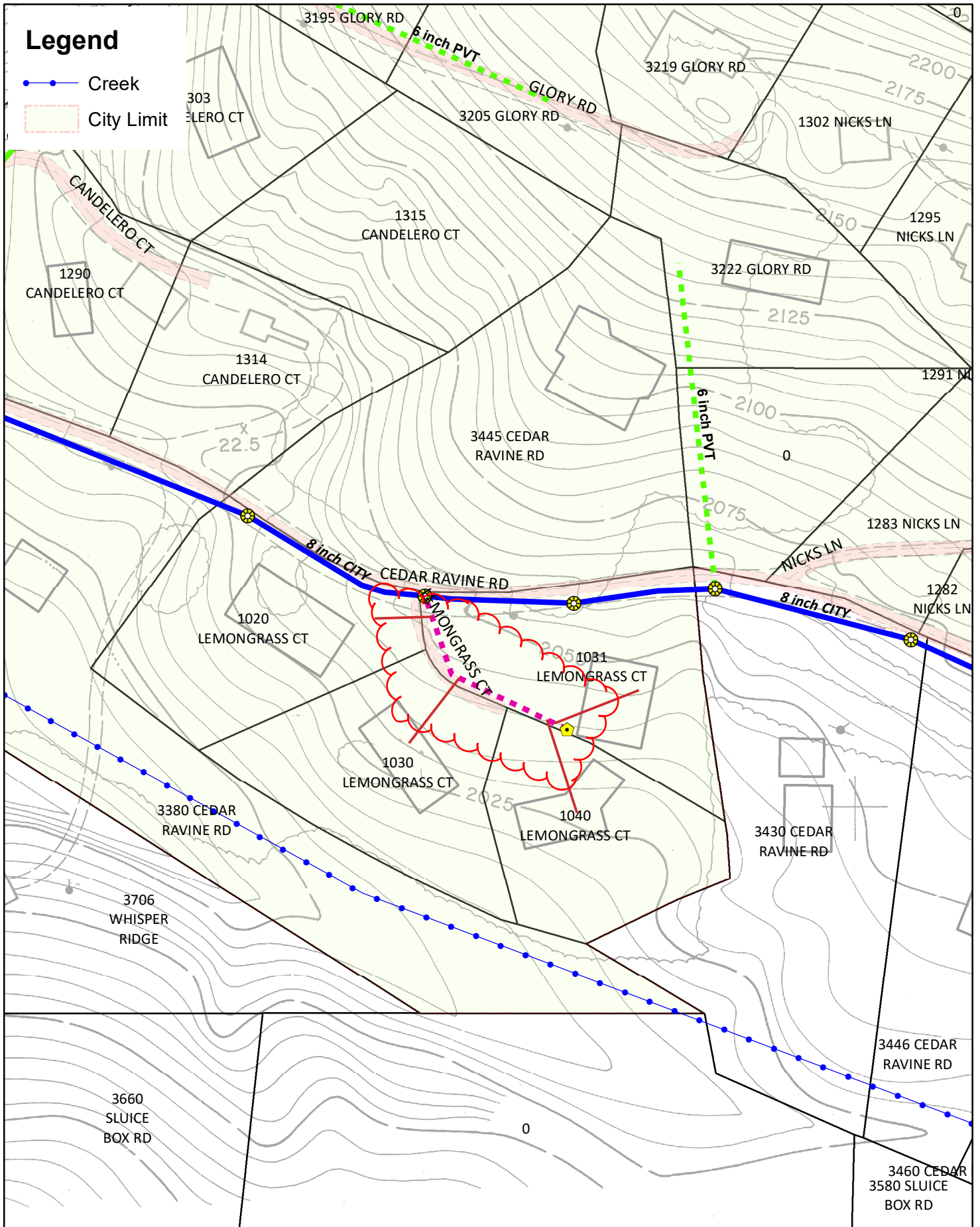


JANUARY 31, 2018



SYSTEM #76 LEMONGRASS COURT 2" FM

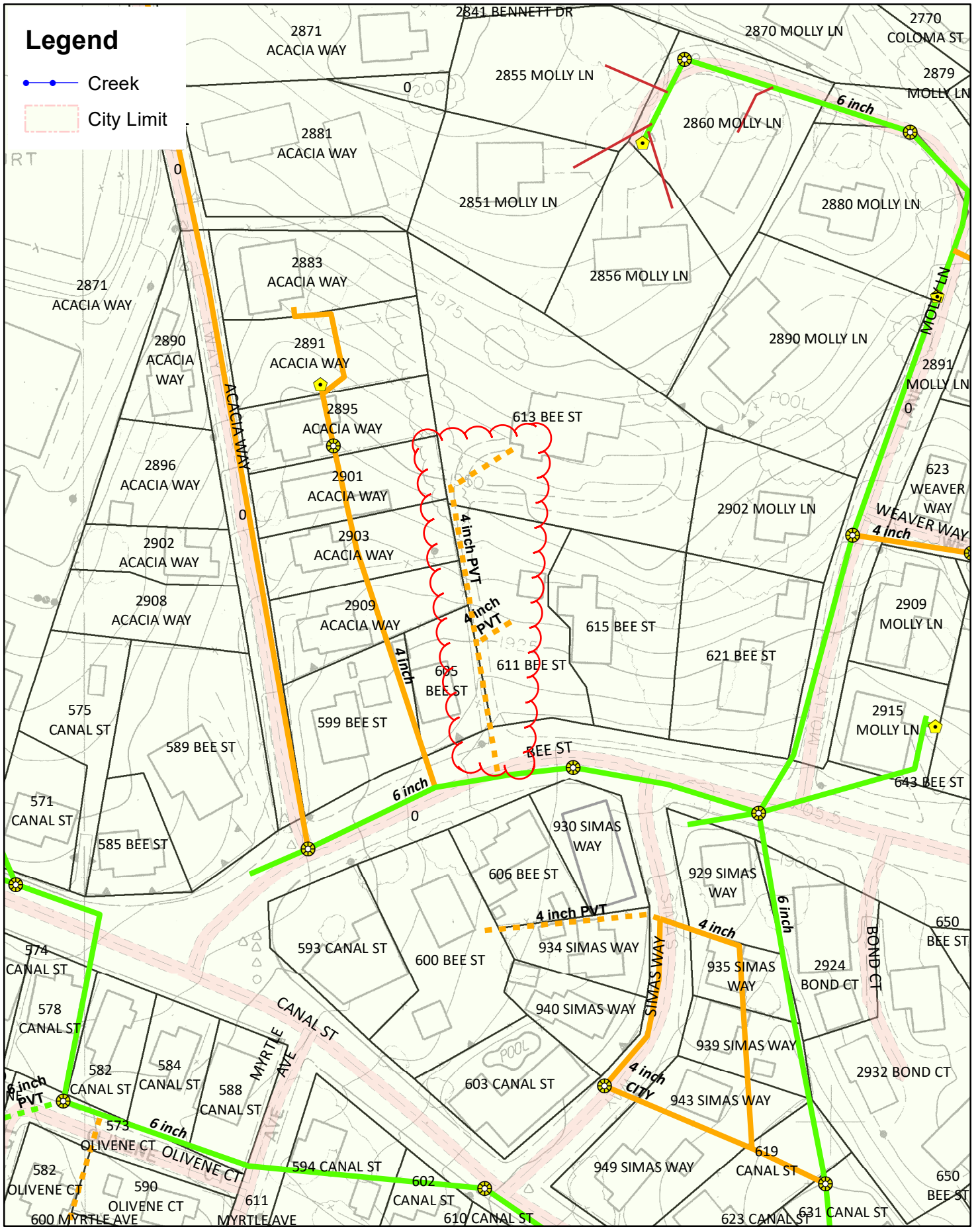
Sewer Lines as Labeled



JANUARY 31, 2018


SYSTEM #77 611 & 613 BEE STREET

Sewer Lines as Labeled



Legend

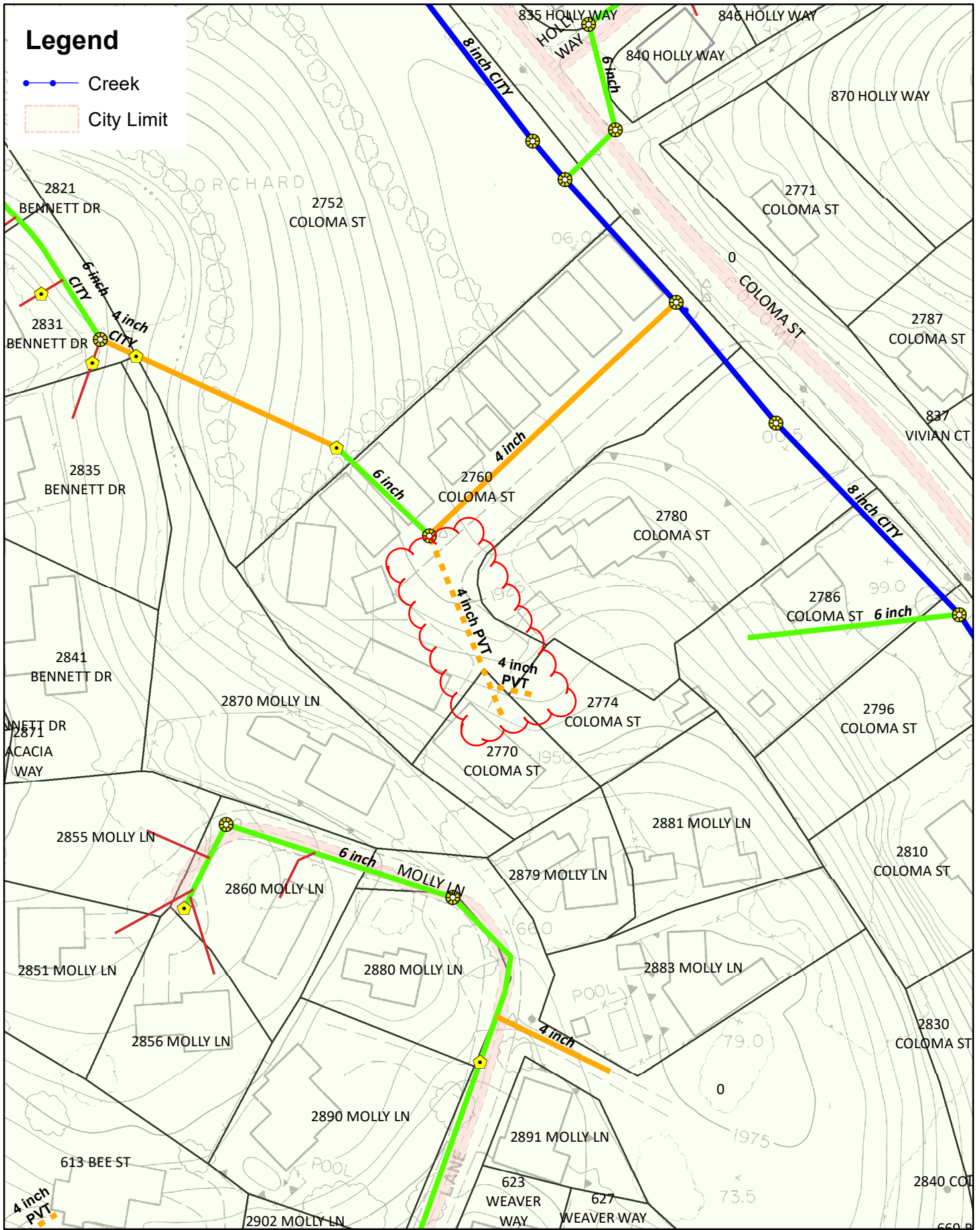
- Creek
- City Limit



JANUARY 31, 2018


SYSTEM #78 2770 & 2774 COLOMA STREET

Sewer Lines as Labeled



Legend


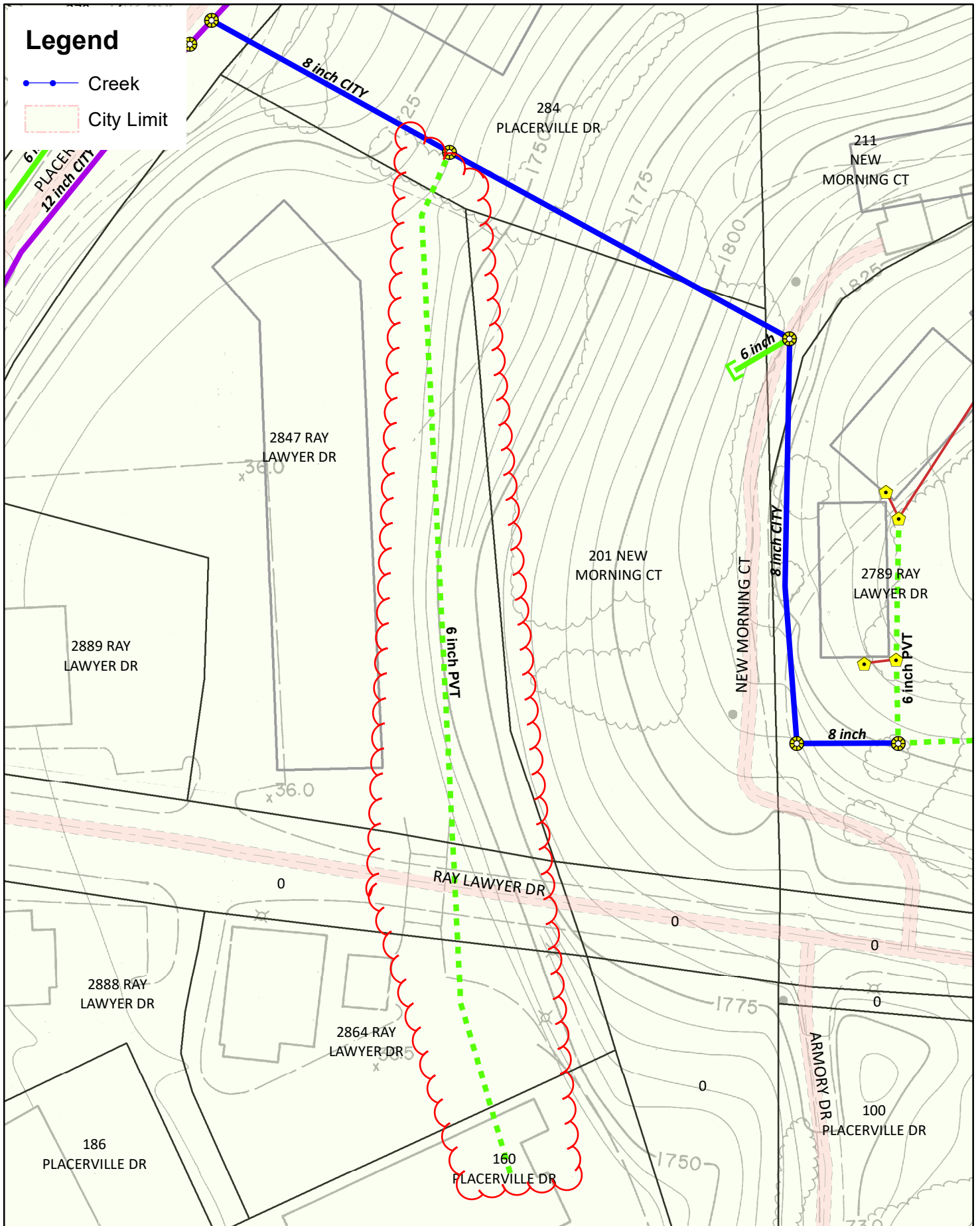
- Creek
- City Limit



JANUARY 31, 2018

SYSTEM #79 RALEY'S/DISCOVERY PLAZA


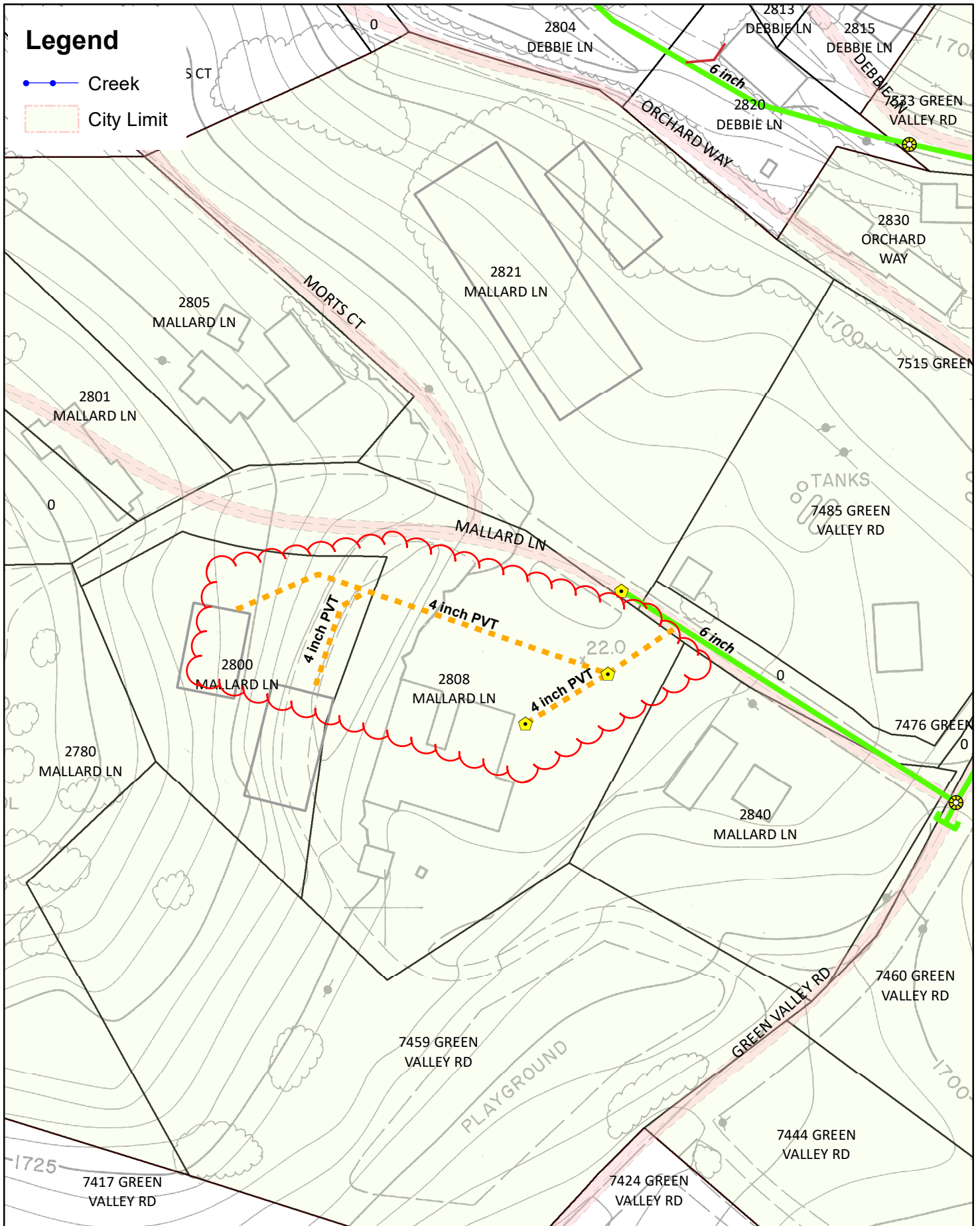
Sewer Lines as Labeled



JANUARY 31, 2018

SYSTEM #80 2800-2808 MALLARD LANE

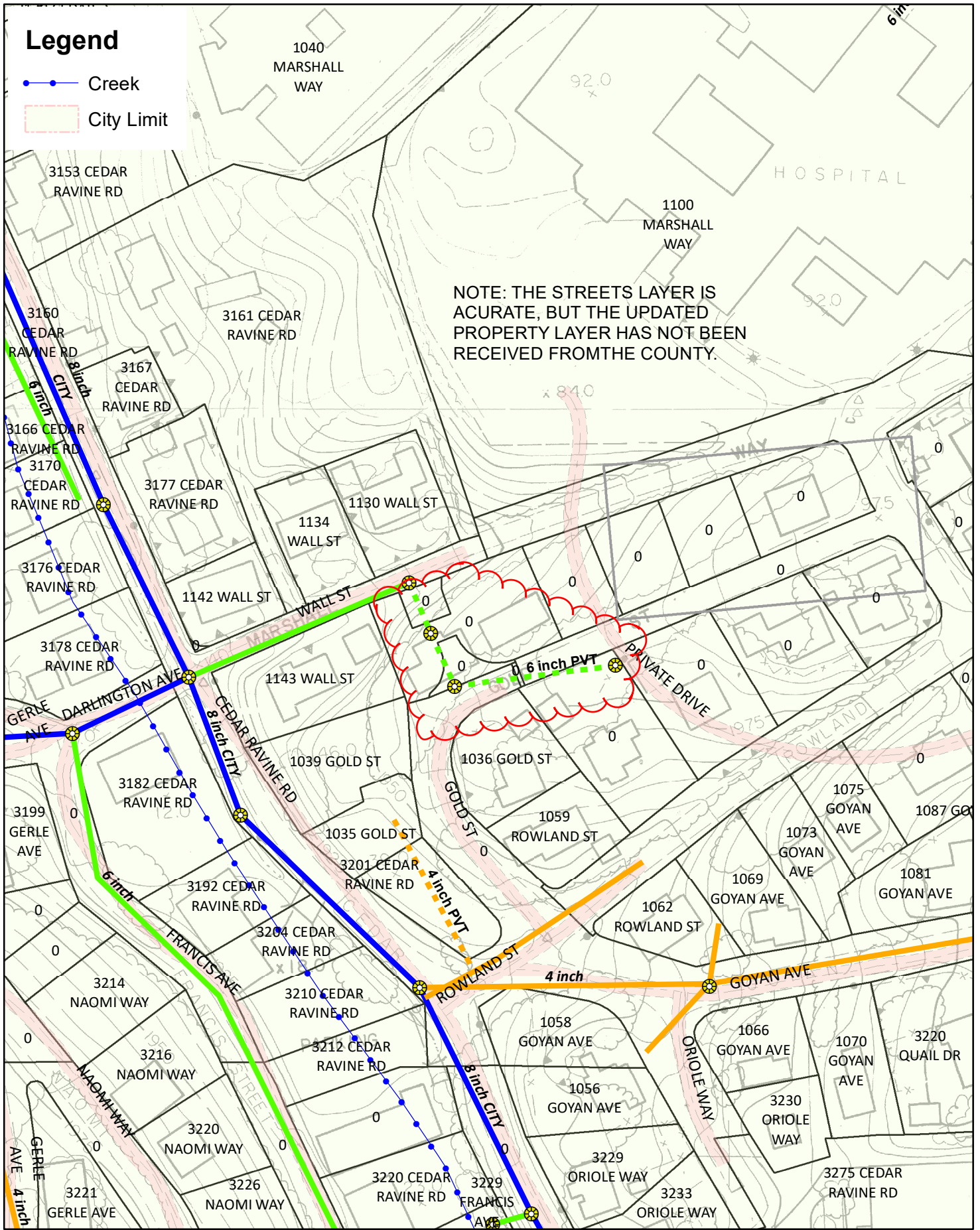
Sewer Lines as Labeled



JANUARY 31, 2018

SYSTEM #81 MARSHALL HOSPITAL LATERAL TO WALL STREET


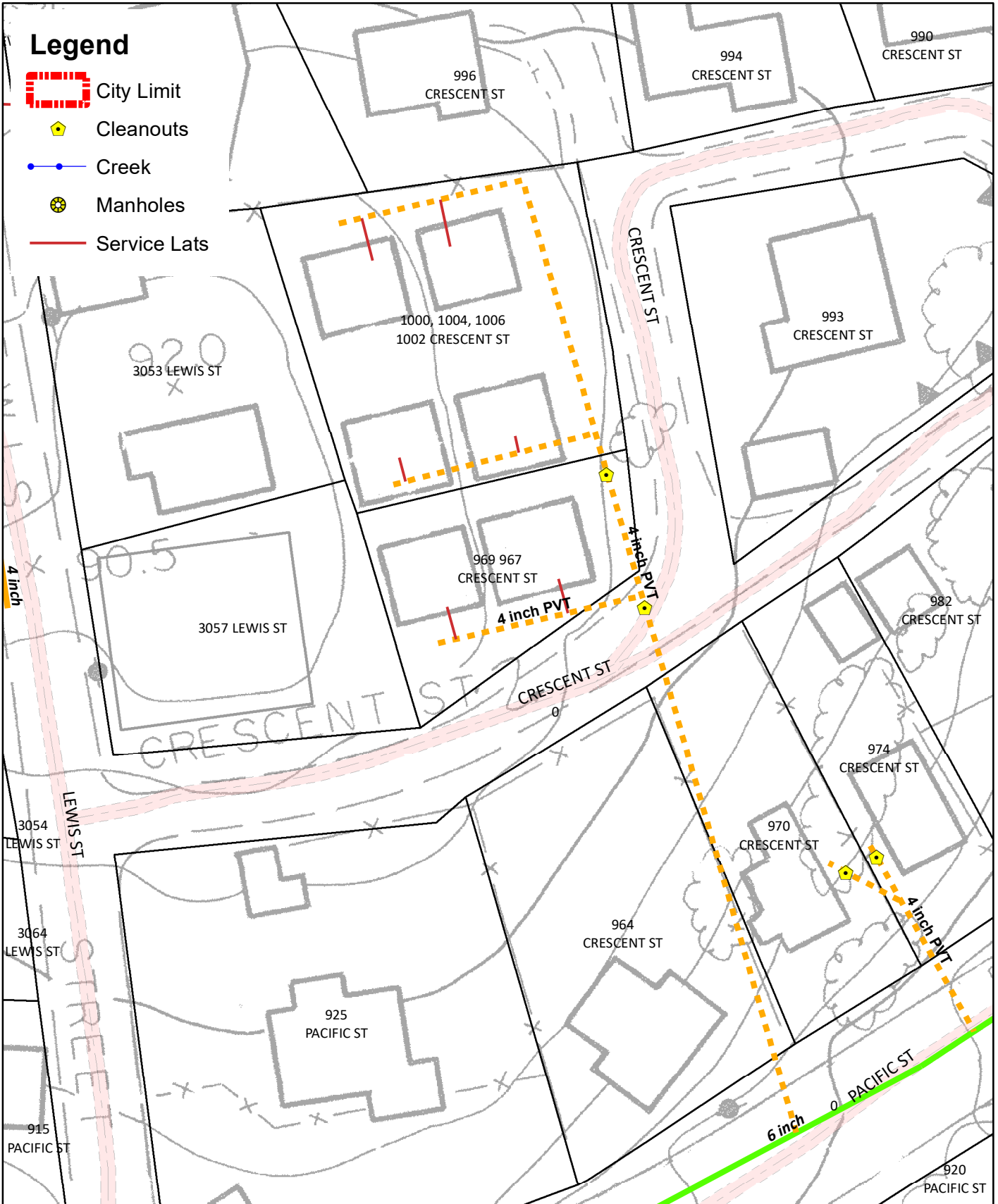
Sewer Lines as Labeled



JANUARY 31, 2018

SYSTEM #82 CRESCENT STREET (WEST)

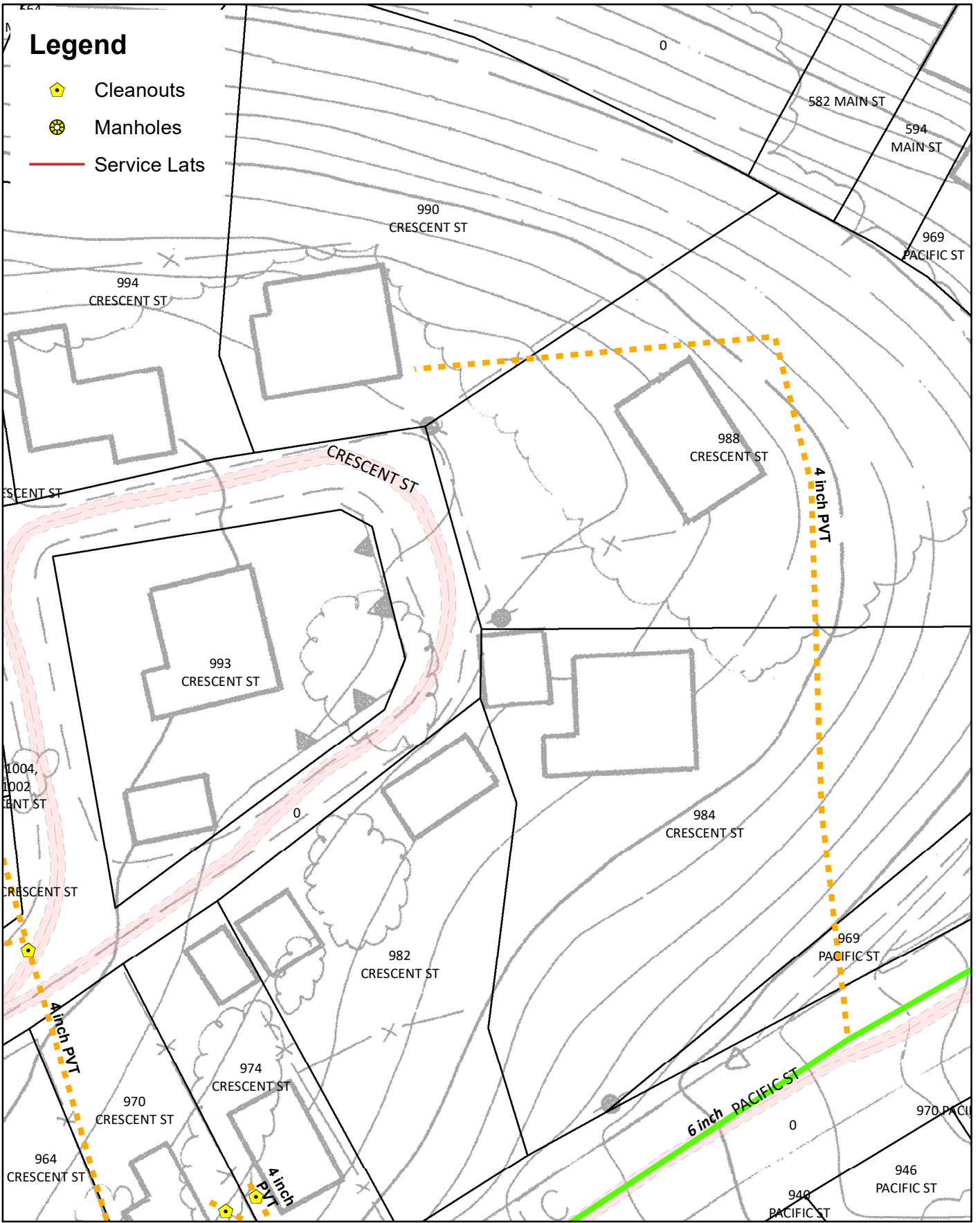
Sewer Lines as Labeled



FEBRUARY 27, 2018

SYSTEM #83 CRESCENT STREET (EAST)

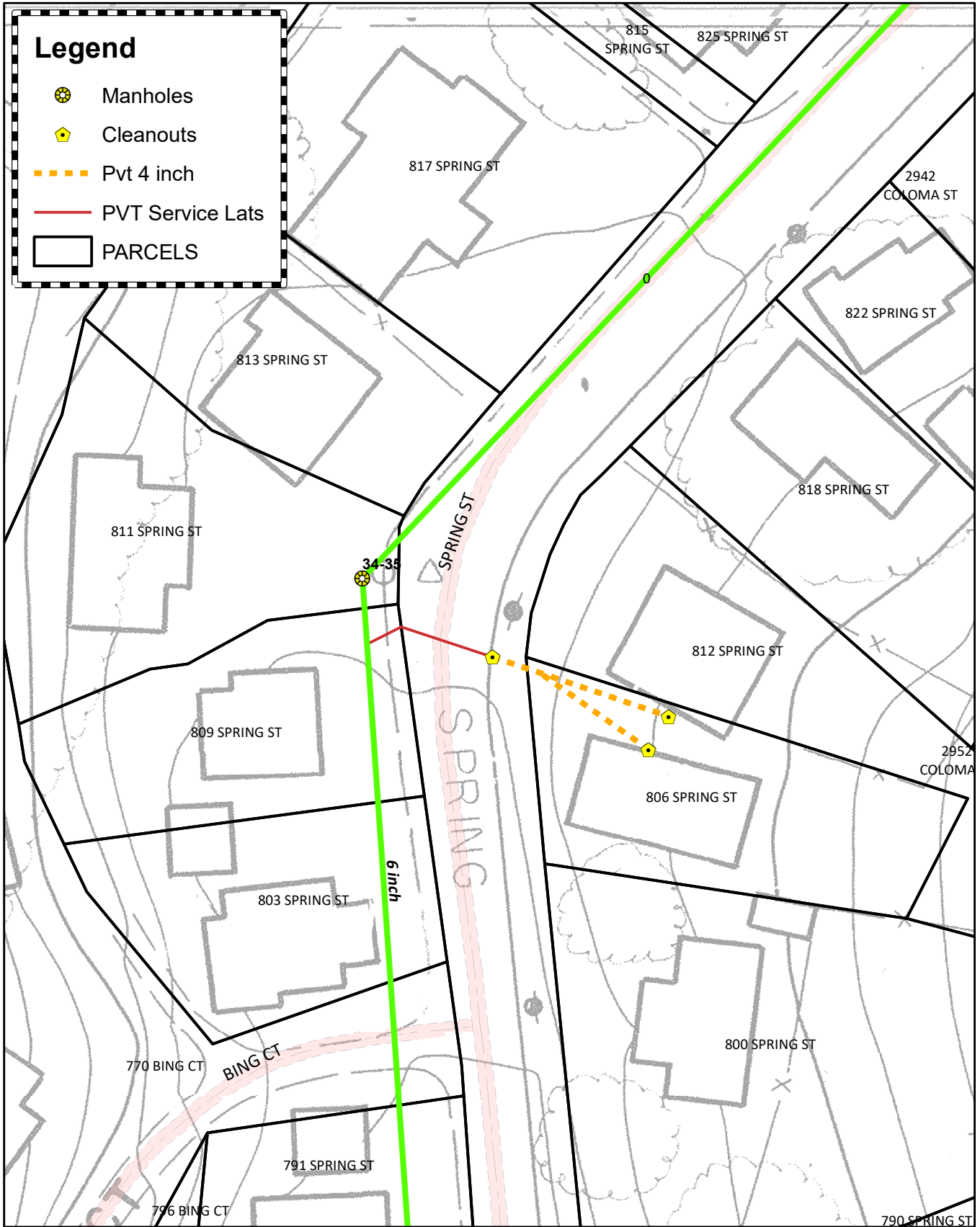
Sewer Lines as Labeled




FEBRUARY 28, 2018



SYSTEM #84 806 & 812 SPRING STREET



Sewer Lines as Labeled



OCTOBER 25, 2018

SYSTEM #85 GARDEN LOOP (WEST)

